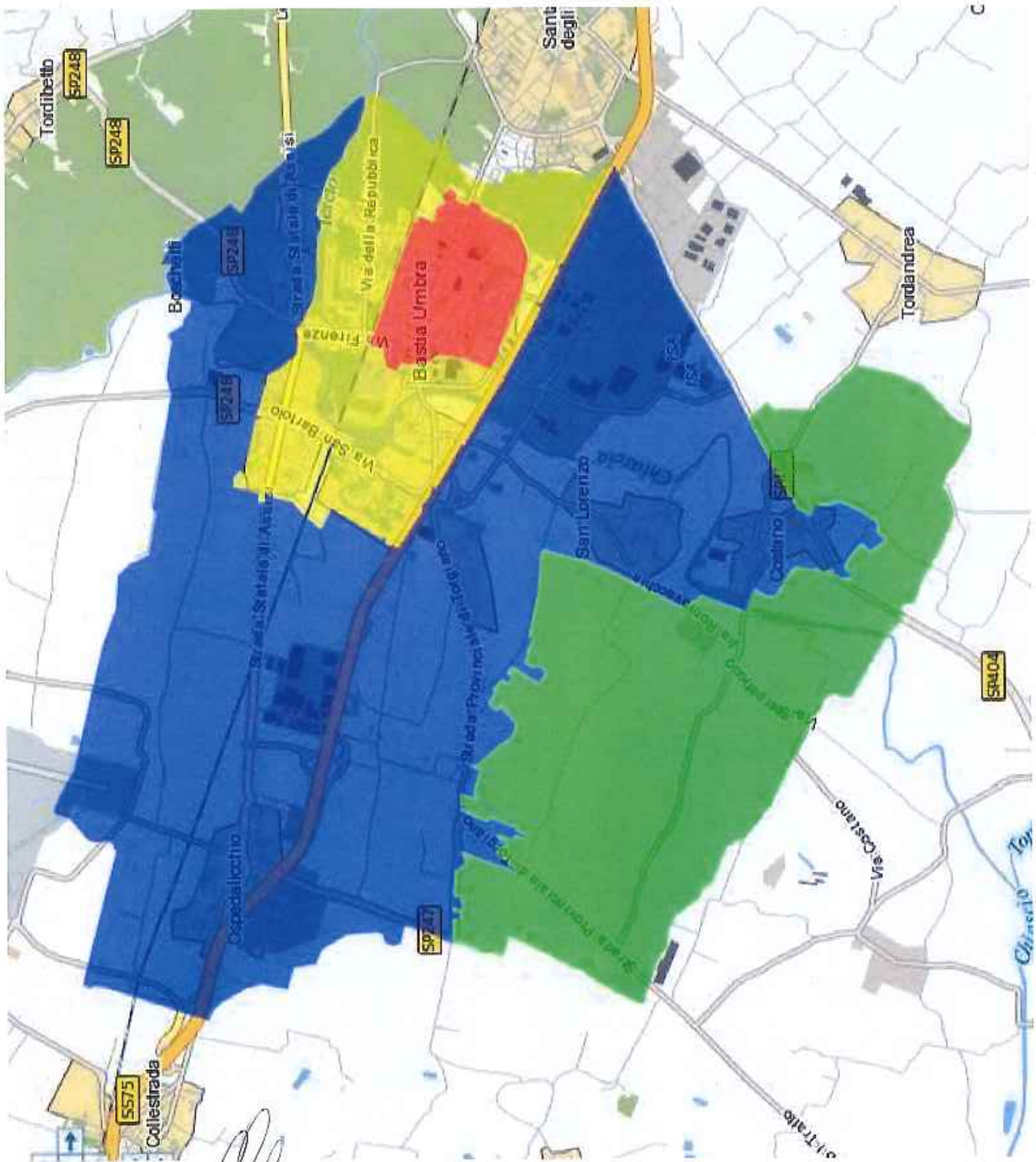


Allegato 2)

PLANIMETRIE COMUNI INTERESSATI LEGGE N. 80/2014
AI FINI DELLA STIPULA DEI CONTRATTI DI LOCAZIONE A
CANONE CONCORDATO

Leg. R. S. B. *CS*
A *CS*
CS *CS*

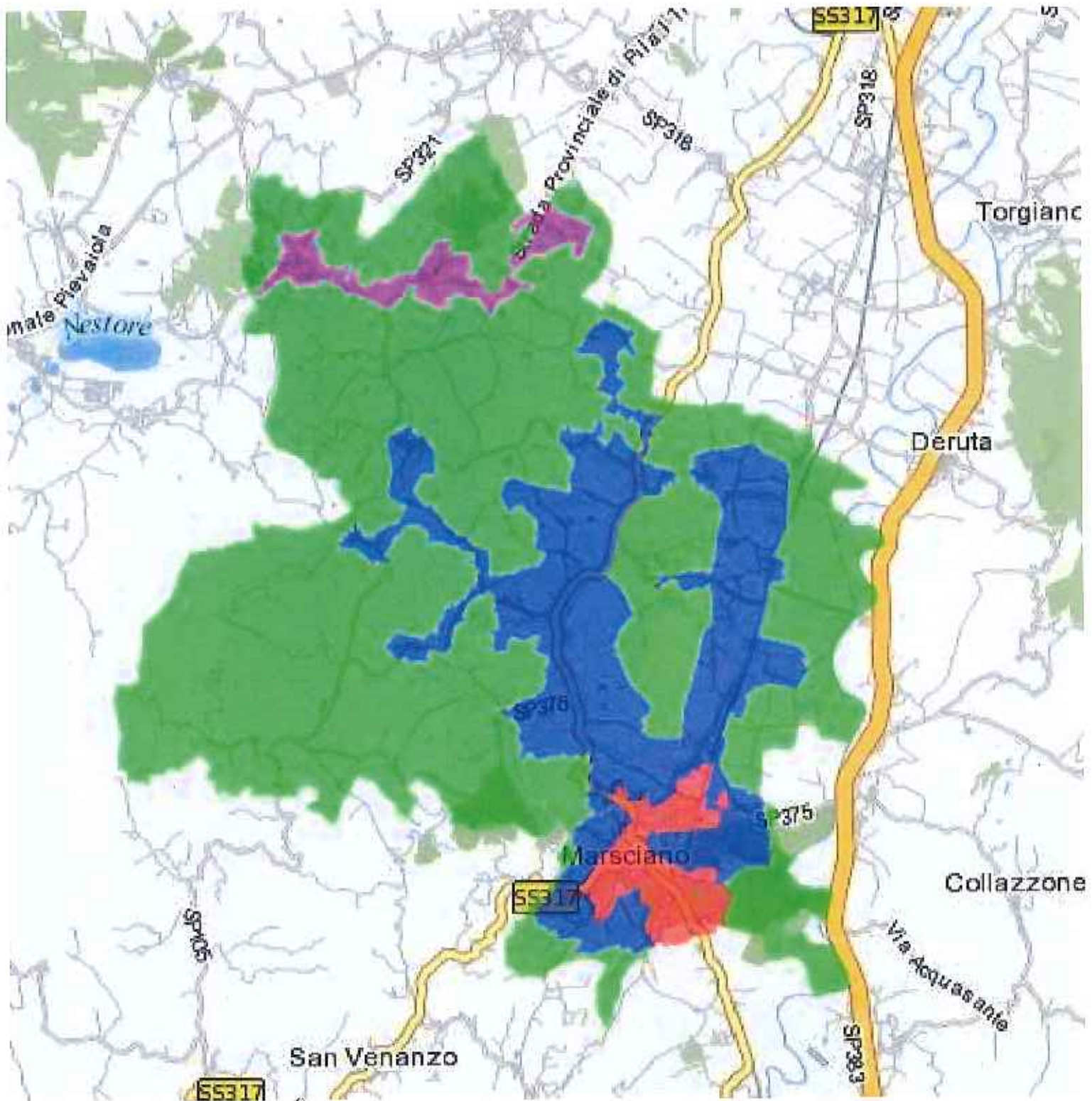


[Handwritten signature]

[Handwritten signature]

[Handwritten signature]

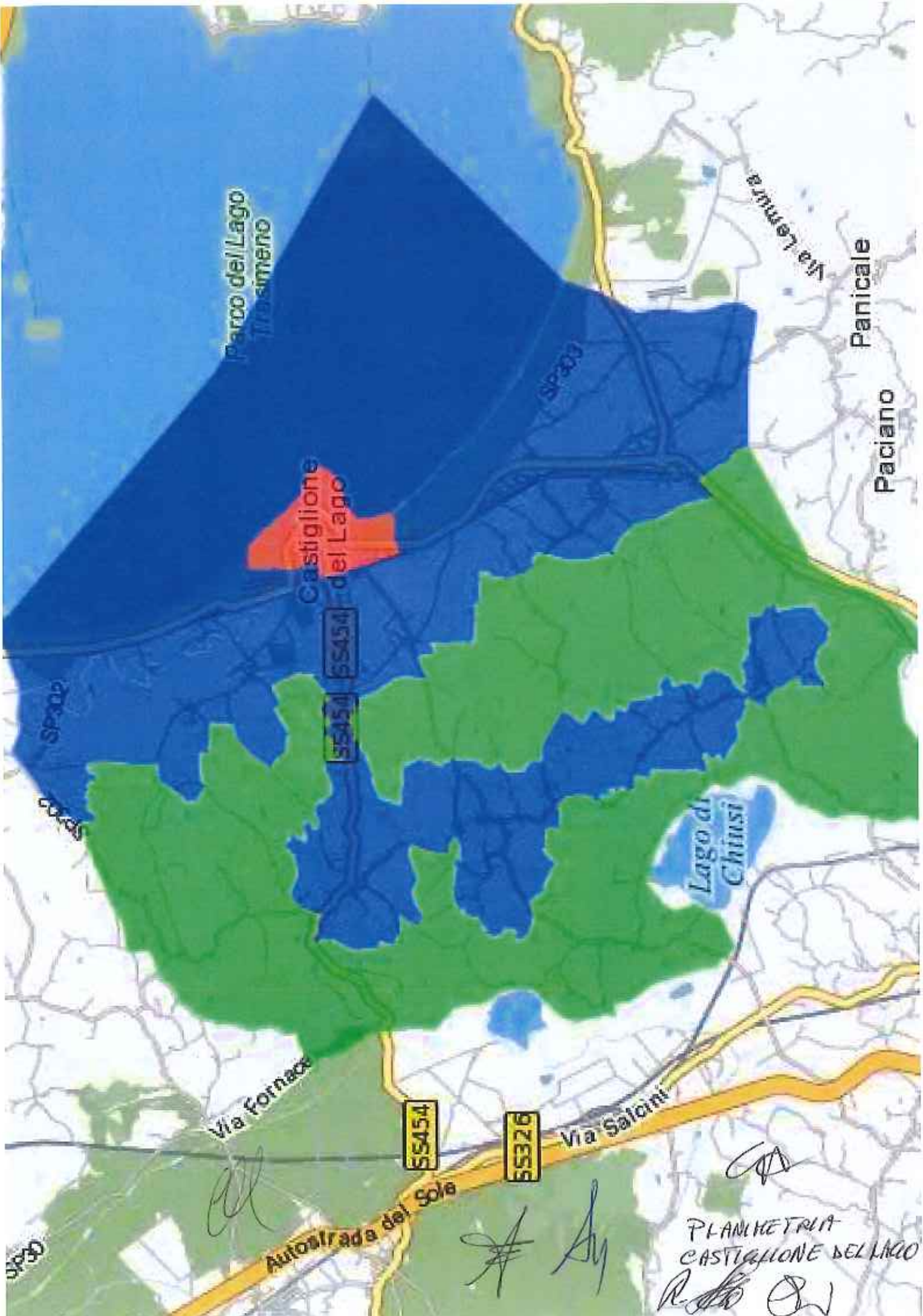
PLANIGRAFIA
BASTIA UMBRA
[Handwritten mark]



Handwritten signatures:
 [Signature 1] [Signature 2] [Signature 3] [Signature 4]

PLANIMETRIA
 DI MARSCIANO

Handwritten initials: [Signature 5] [Signature 6]



Parco del Lago Trasimeno

Castiglione del Lago

Lago di Chiusi

Panicale

Paciano

Via Fornace

Via Salscini

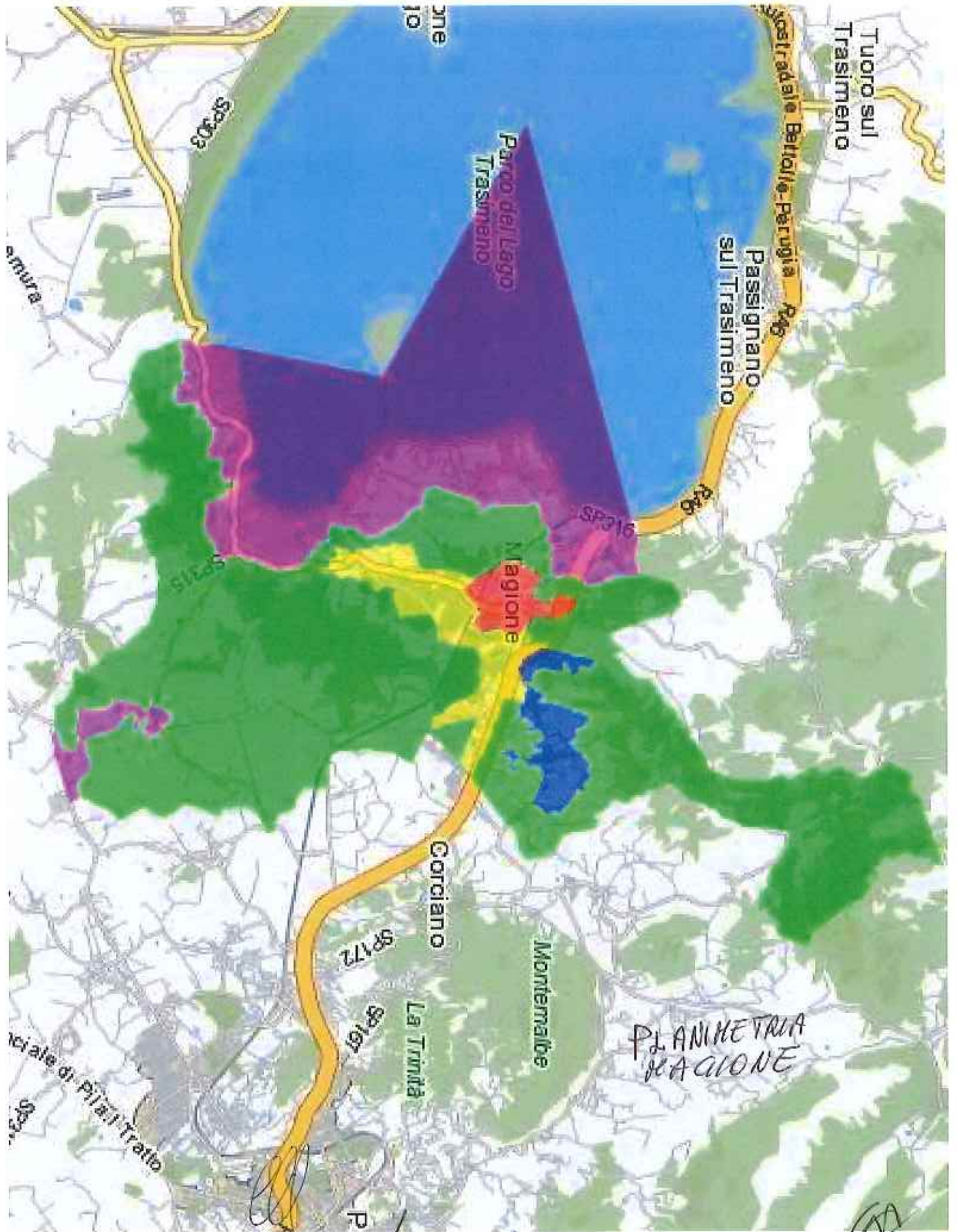
Autostrada del Sole

SS454

SS326

PLANIMETRIA CASTIGLIONE DEL LAGO

R. [Signature] [Signature]



Tuoro sul Trasimeno

Passignano sul Trasimeno

Parco del Lago Trasimeno

Magione

Corciano

Montemalbe

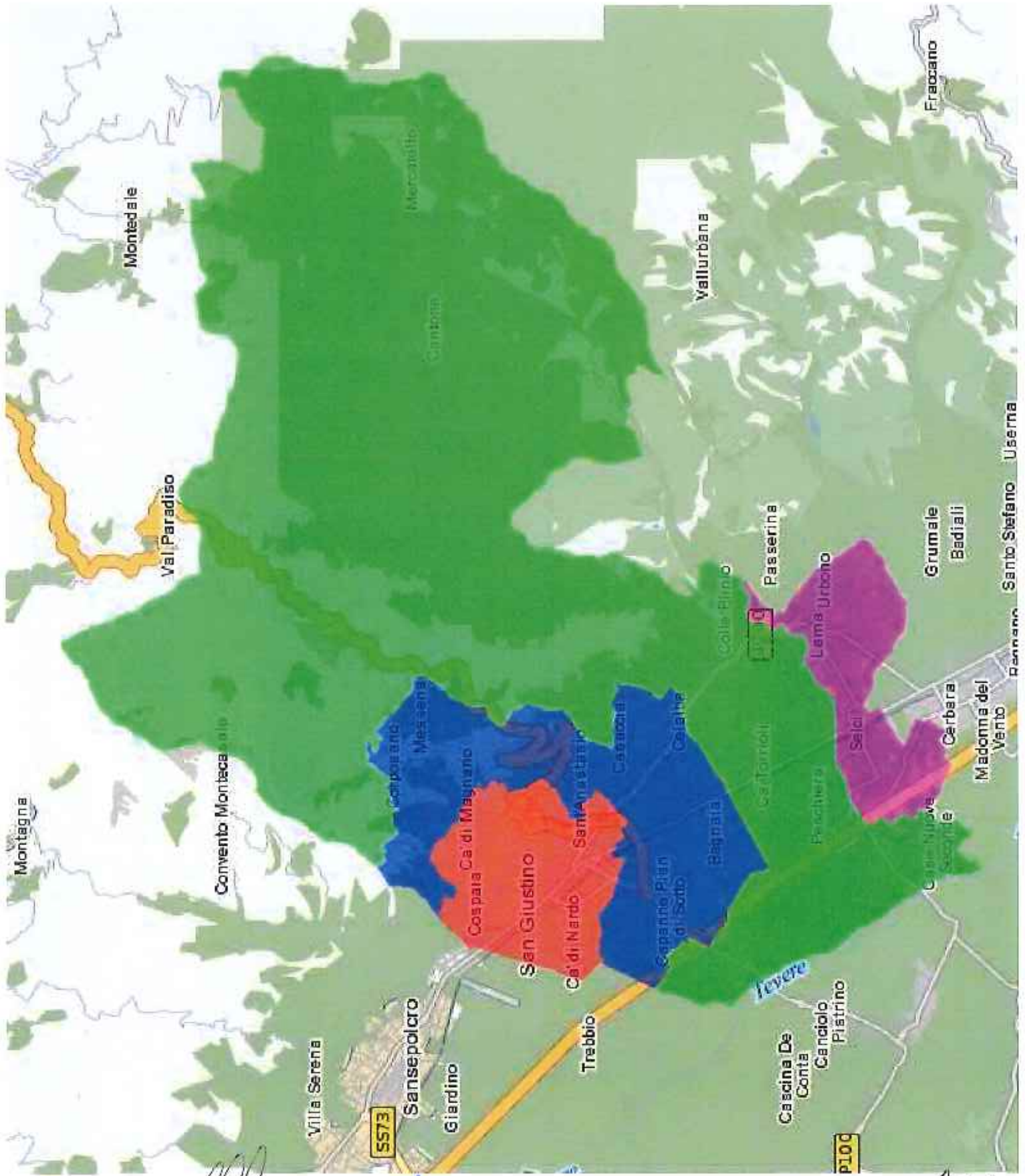
La Trinità







PLANIMETRIA MAGIONE



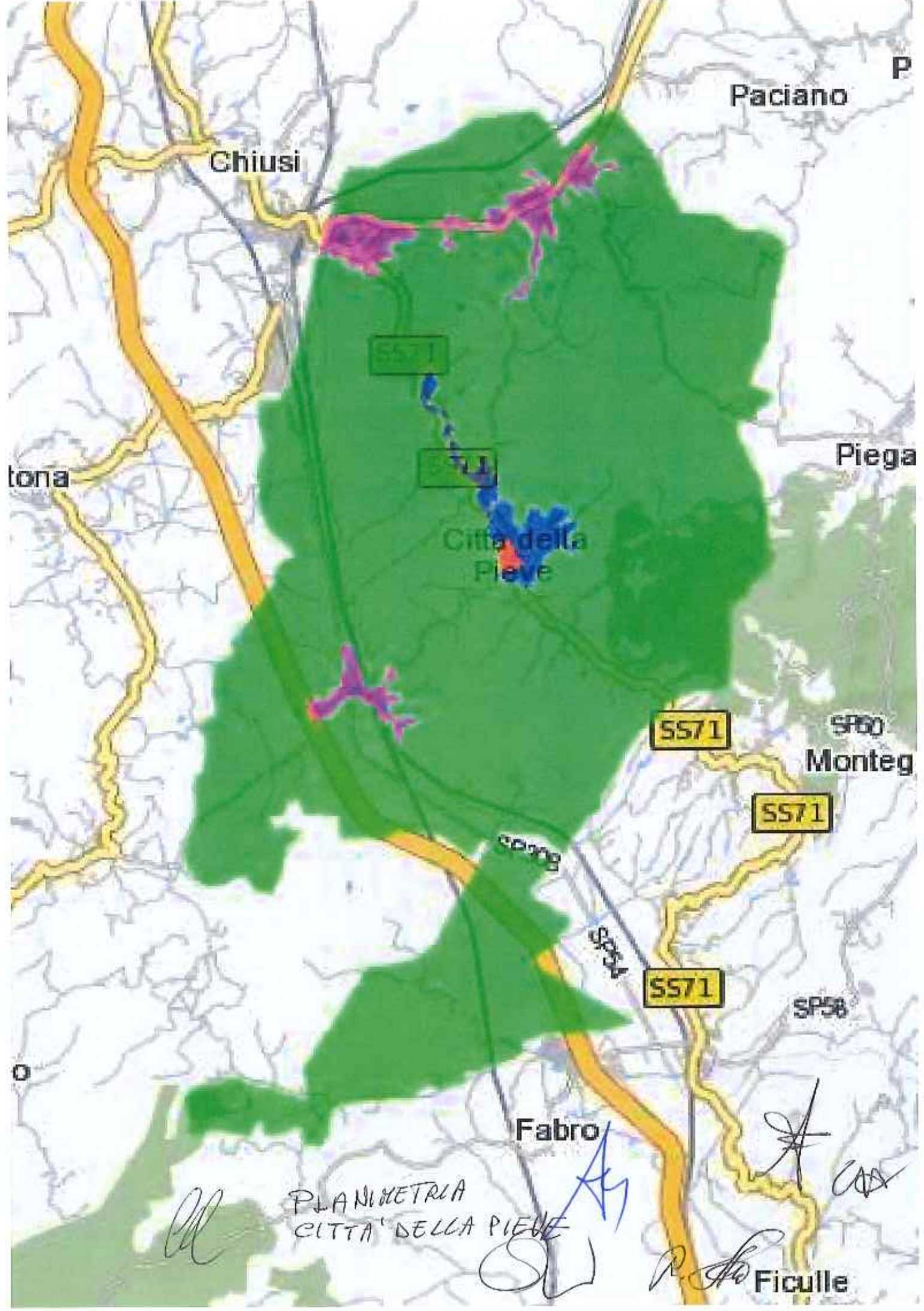
Handwritten signature in blue ink.





PLANIMETRIA
 SAN GIUSTINO



Paciano

Chiusi

Piega

Città della Pieve

SP60
Monteg

SS71

SS71

SS71

SP58

Fabro

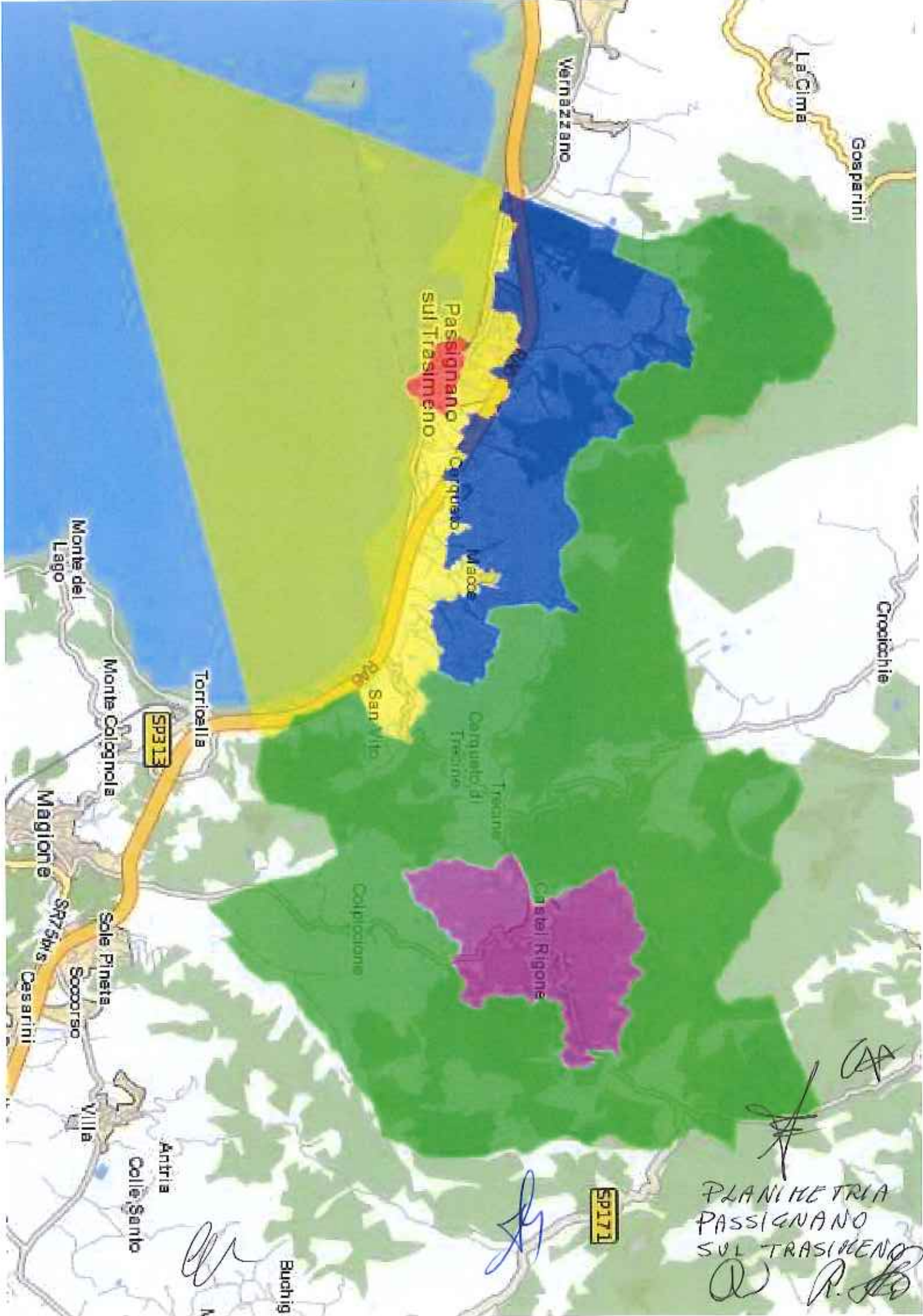
PLANIMETRIA
CITTÀ DELLA PIEVE

Ficulleville

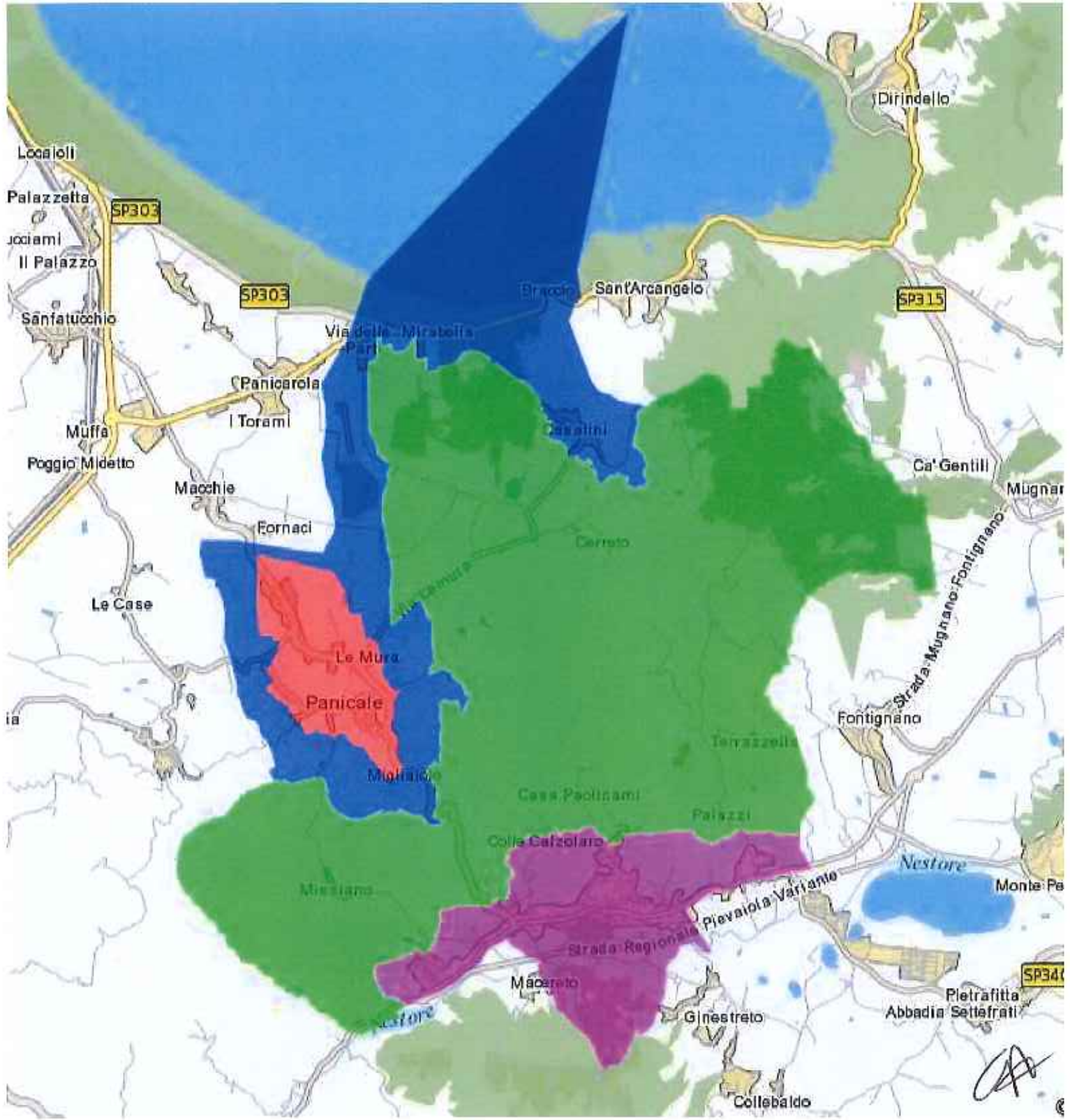
[Handwritten signature]

[Handwritten signature]

[Handwritten signature]



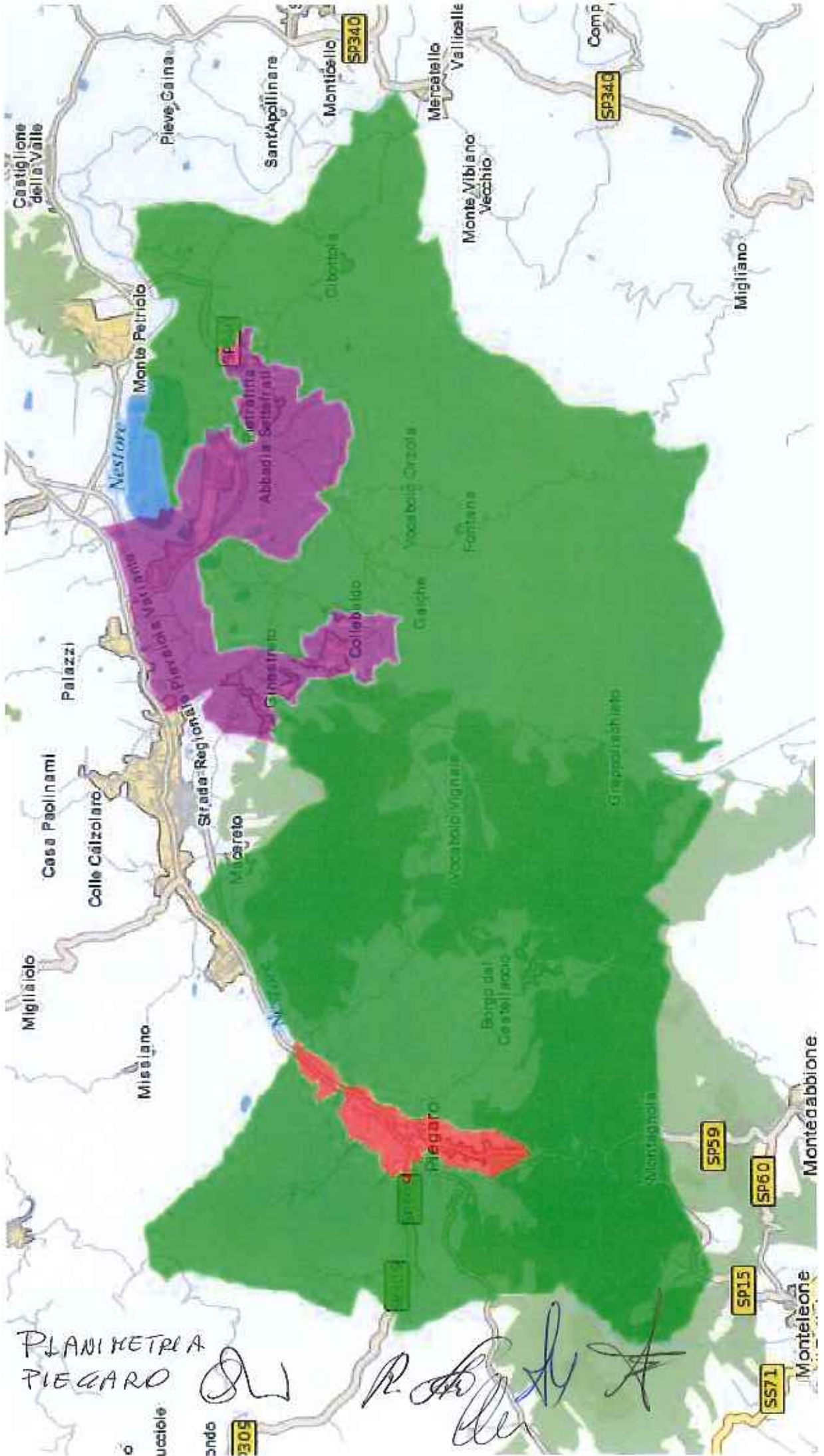
PLANIMETRIA
PASSIGNANO
SUL TRASIMENO
R. B.



PLANimetria
PANICALE

[Handwritten signatures]

[Handwritten signature] ★

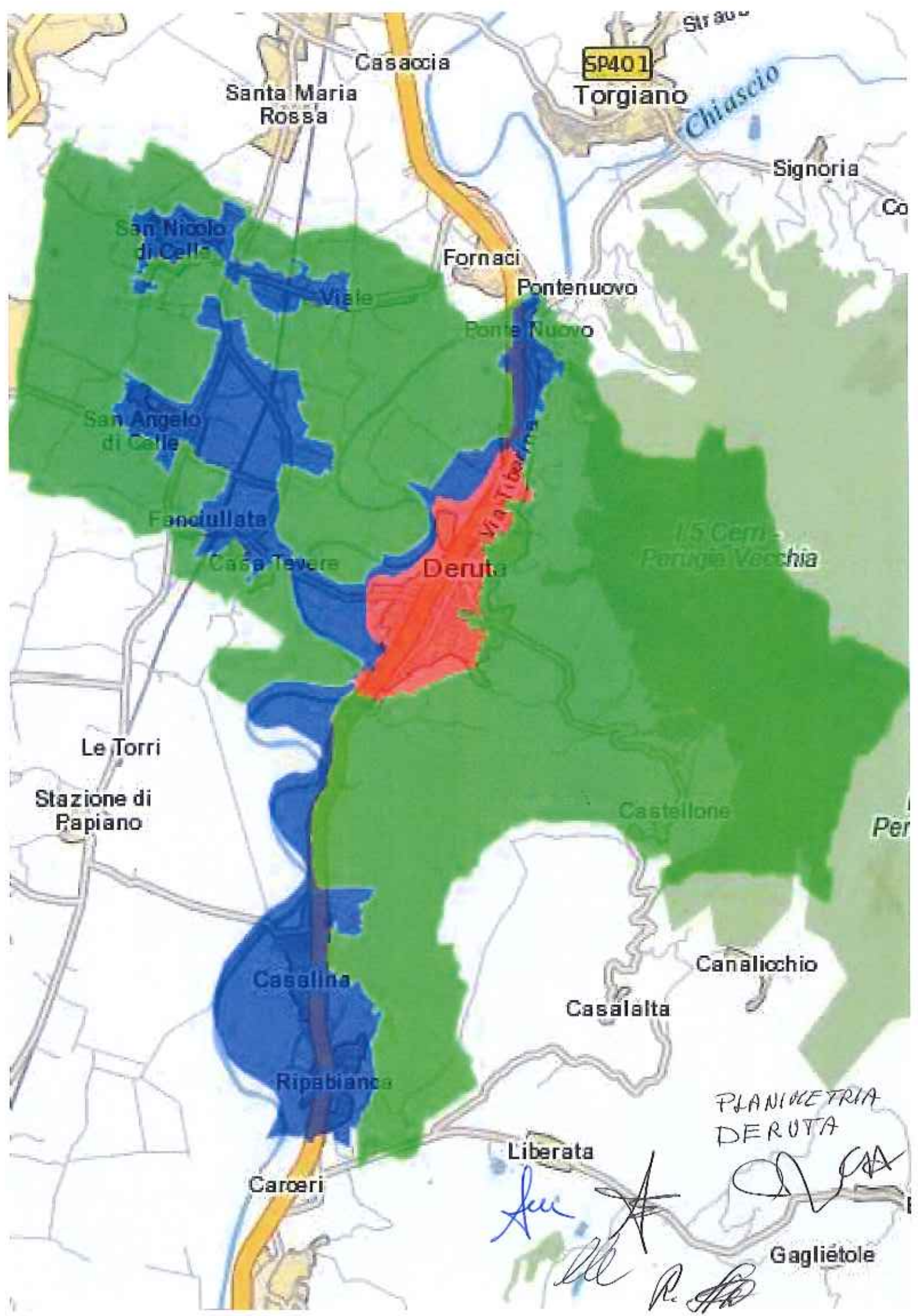


PLANIMETRIA
PIEGARA

o uciolo
ondo 309

[Handwritten signatures and initials]

[Handwritten initials]



Santa Maria Rossa

Casaccia

SP401
Torgiano

Chiasecio

Signoria

San Nicola di Celle

Fornaci

Ponte Nuovo

Viale

Ponte Nuovo

San Angelo di Celle

Fanciullata

Casa Tevere

Deruta

I.S. Cerri - Perugia Vecchia

Le Torri

Stazione di Papiano

Castellone

Casalina

Canalicchio

Casalalta

Ripabianca

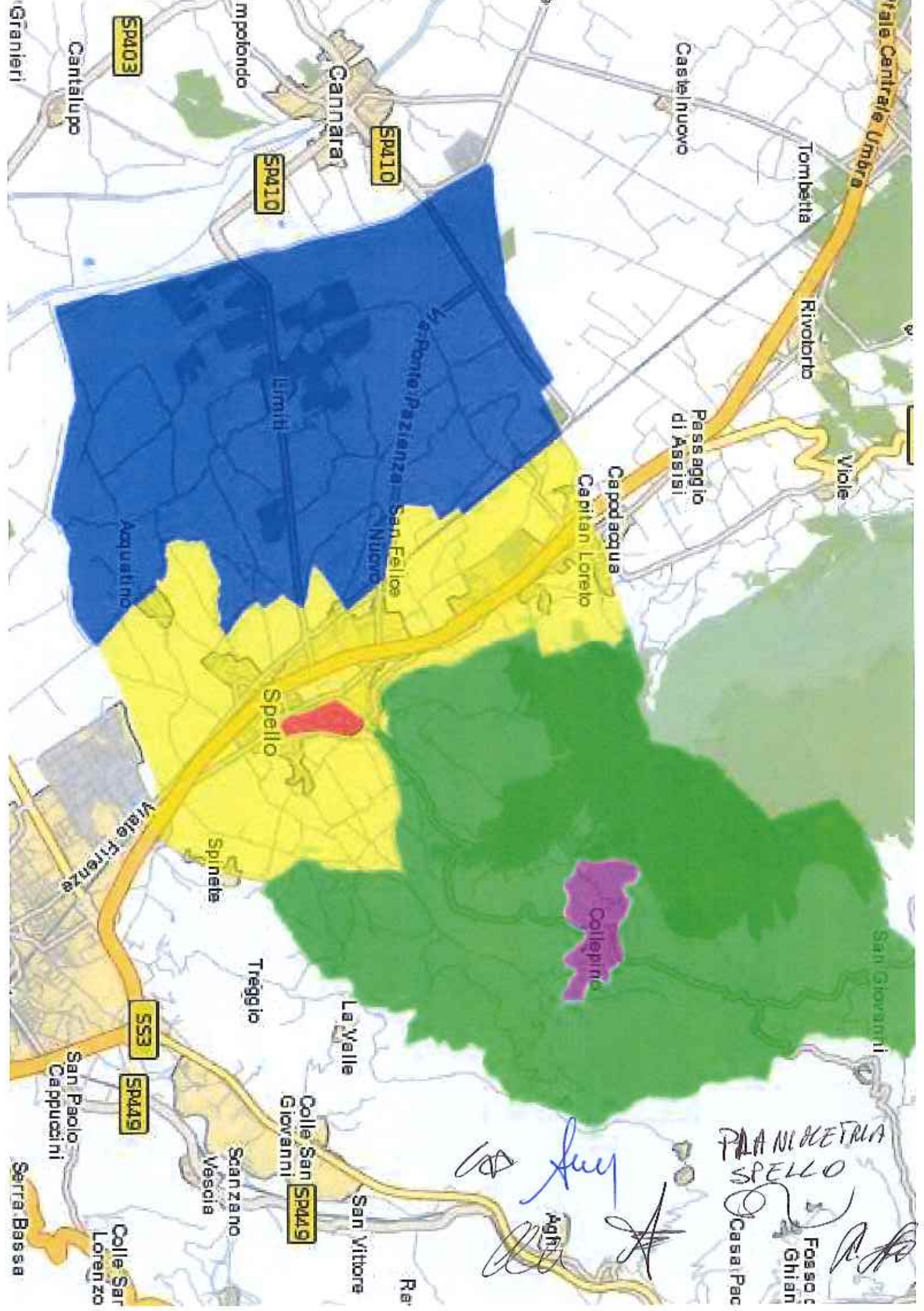
Carceri

Liberata

PLANIMETRIA
DERUTA

Gaglietole

Handwritten signatures and marks:
A blue signature, a star symbol, a black signature, and another black signature.



Viale Centrale Umbra

Castelnuovo

Tombetta

Rivoberto

Viole

Passaggio di Assisi

Capodacqua

Capitan Lorelo

SP410

Cannara

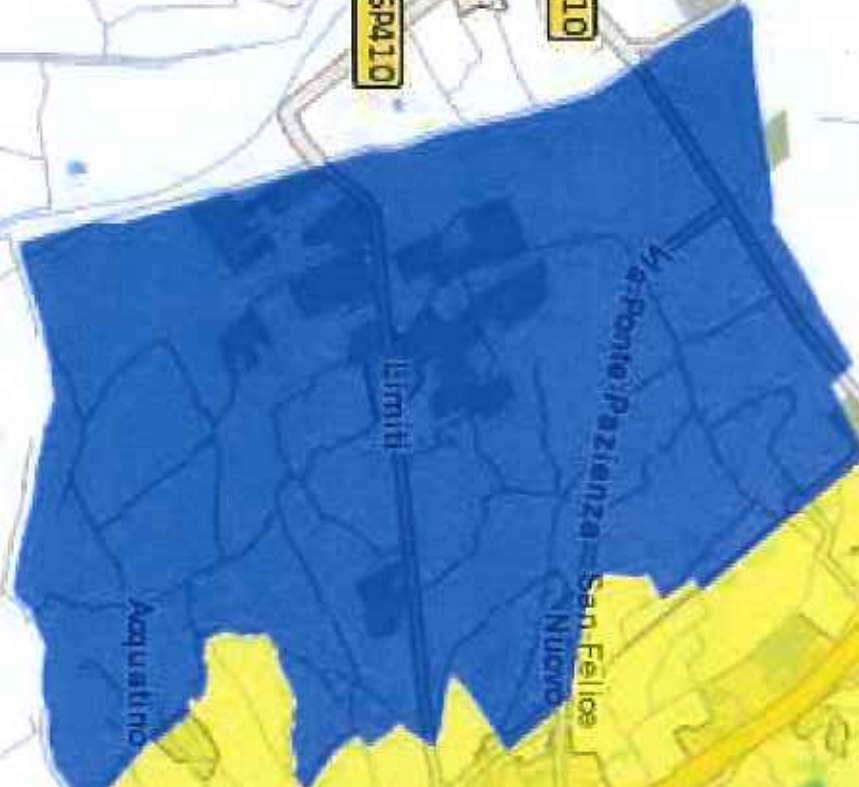
SP410

Impolondo

SP403

Cantalupo

Granieri



Acquistino

Spello

Spinella

Viale Firenze

SS3

SP419

San Paolo Cappuccini

Serra Bassa

Colle Sar Lorenzo

Scanzano Vescaia

Colle San Giovanni

San Vittore

Ra

La Valle

Treggio



Collepinina

San Giovanni

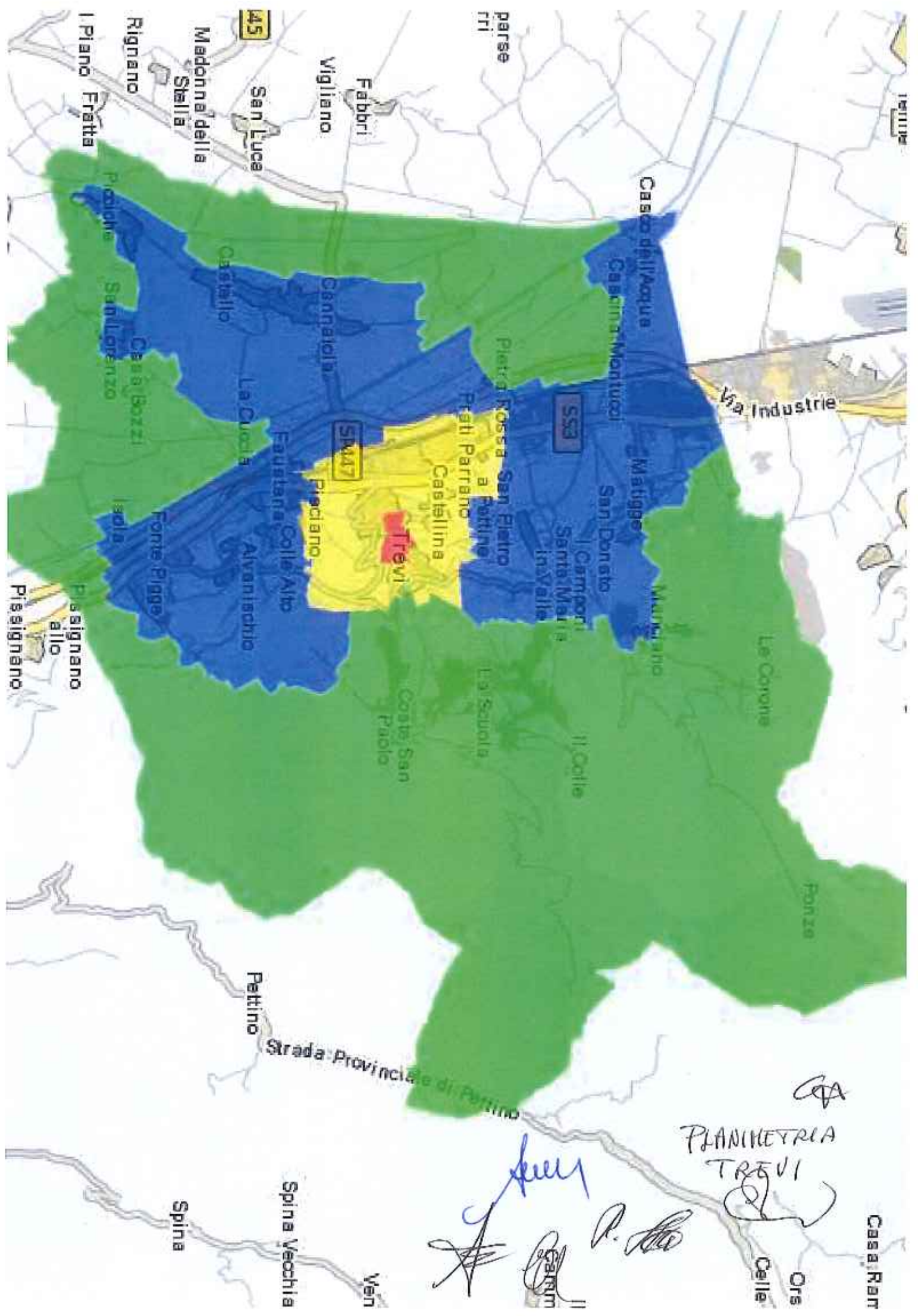
Handwritten signatures and scribbles in blue ink.

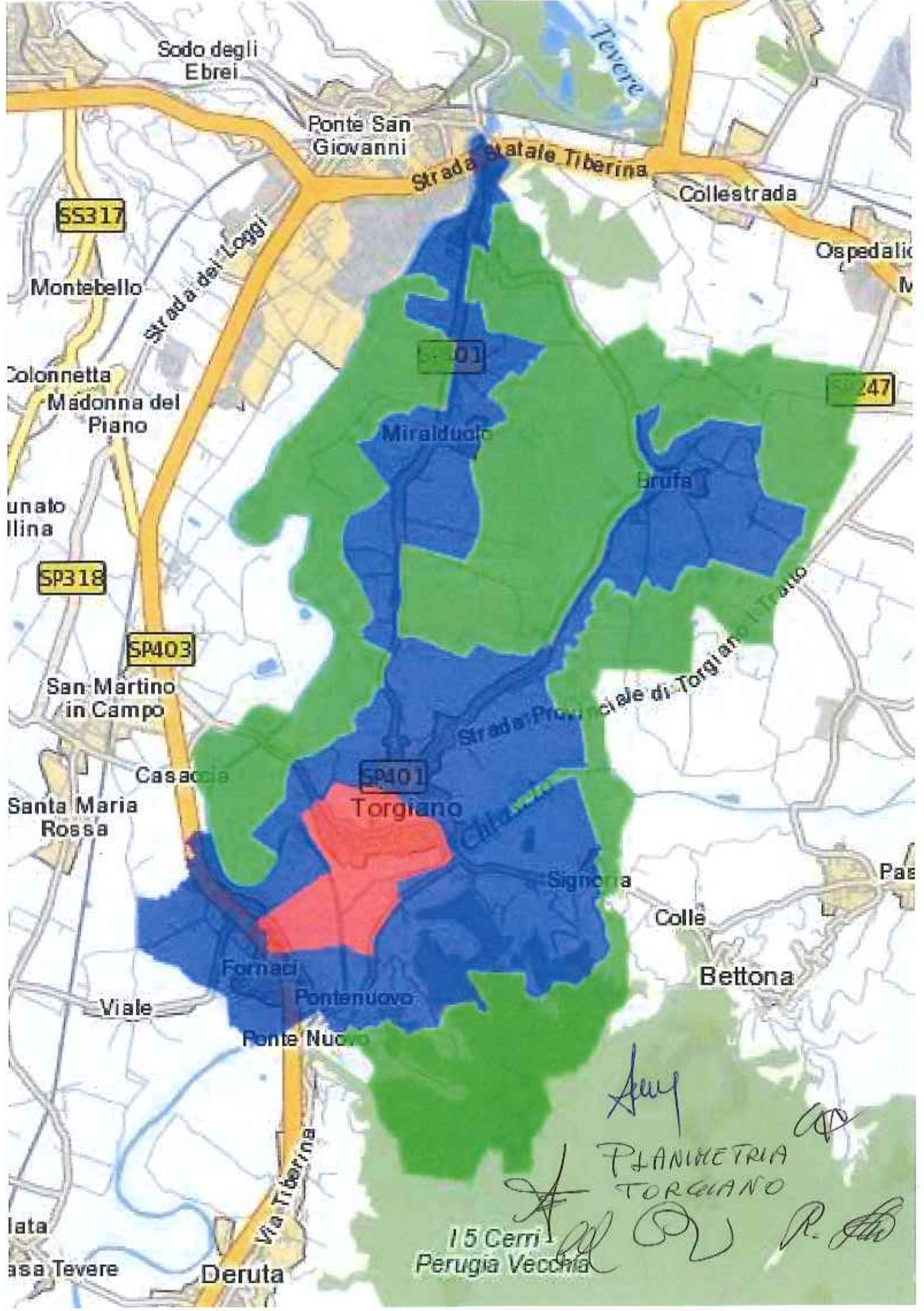
PLA NICETRA SPELLO

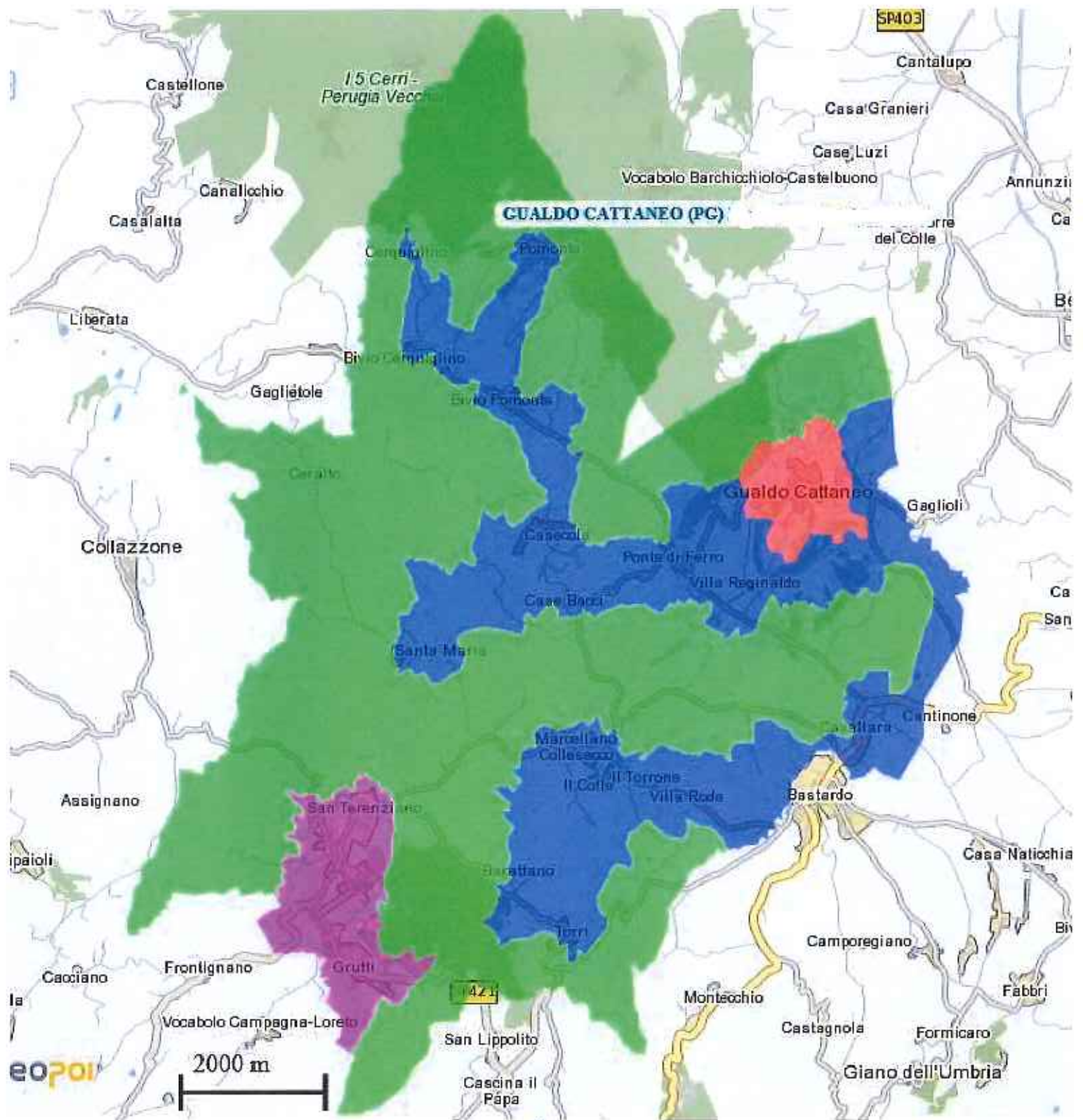
Casa Pac

Fossoc Ghian

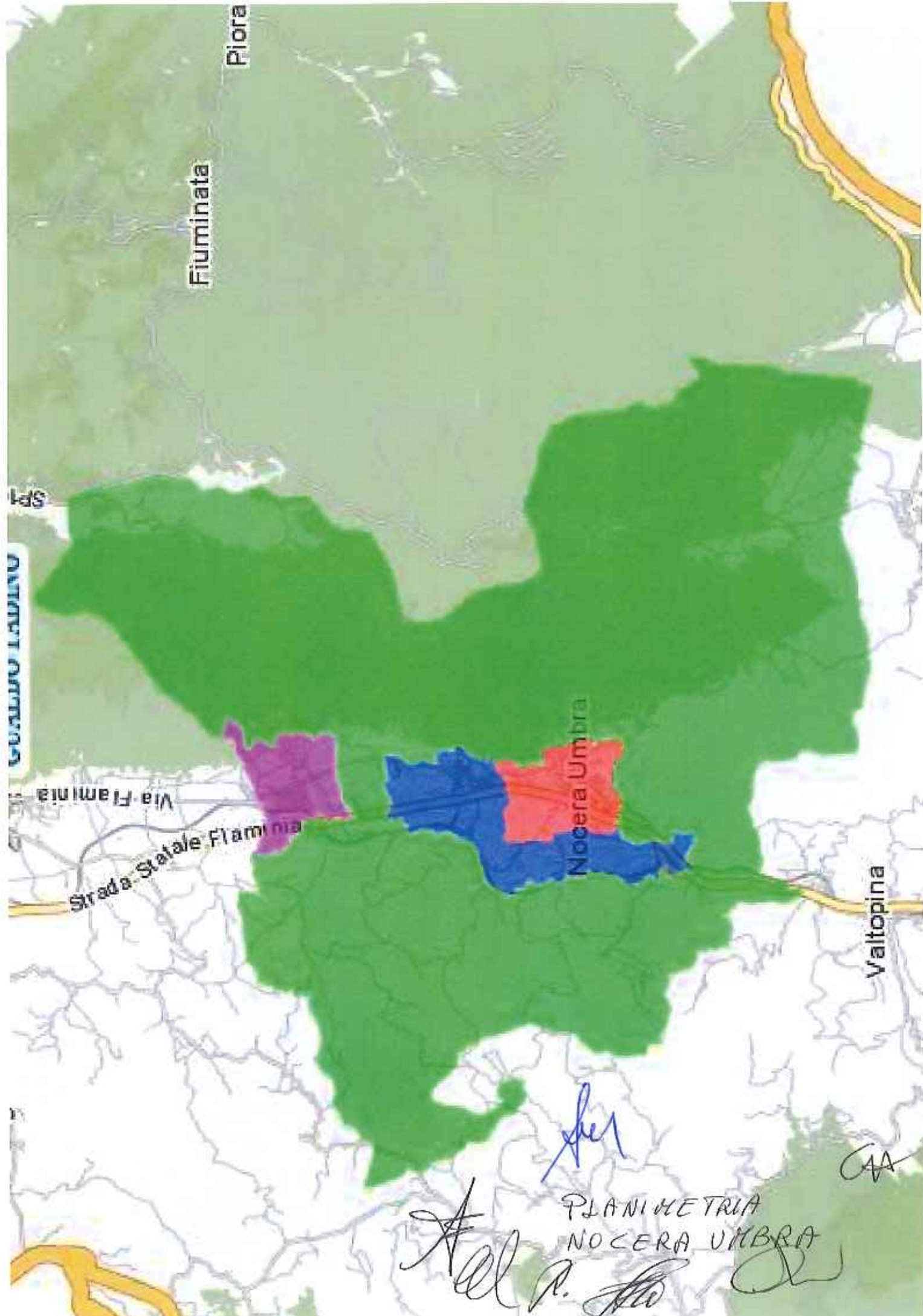
Handwritten signature in black ink.



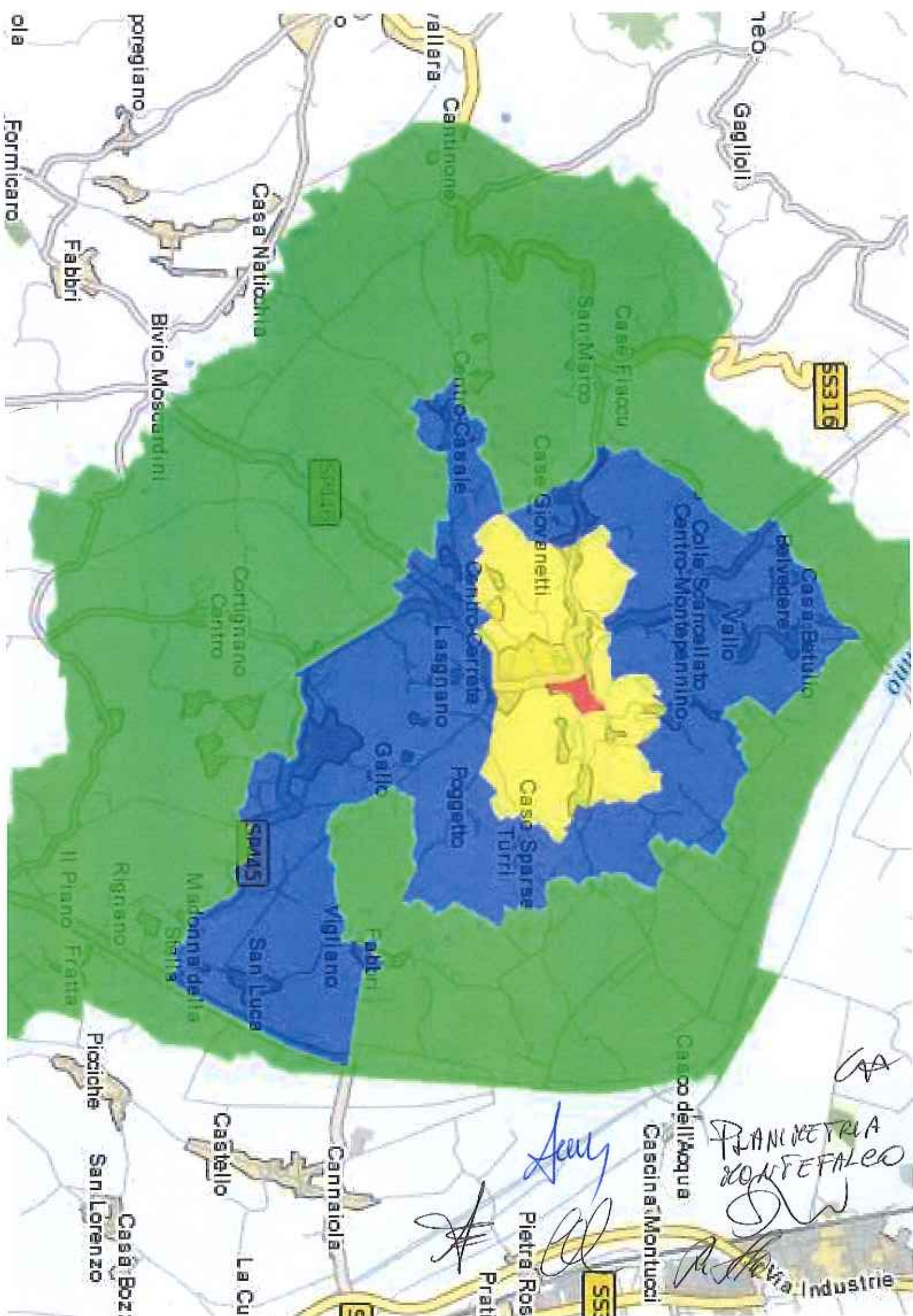




fu
 PLANIMETRIA
 GUALDO CATTANEO
A. P. ...



per
PLANIMETRIA
NOCERA UMBRA
Al. P. No



SS316

SP416

SP415

SS

FRANCINETTA
MONTEFALCO

Via Industrie

Scary

[Signature]

Pietra Ros

Prati

Casco dell'Acqua

Cascina Montuocci

Cannaioia

La Cui

Castello

Casa Boz

San Lorenzo

Picciche

Il Piano Fratta

Madonna della
Stella

San Luca

Vigliano

Gallo

Foggetto

Lasgnano

Centro Carra

Centro Casale

Casa Giovannetti

Casa Sparse
Turri

Colle Scanzalato
Centro Montepanino

Vallo

Casa Betulo

Belvedere

San Marco

Casa Fiacca

Canino

Valdera

Casa Naticchia

Bivio Moscardini

Fabbri

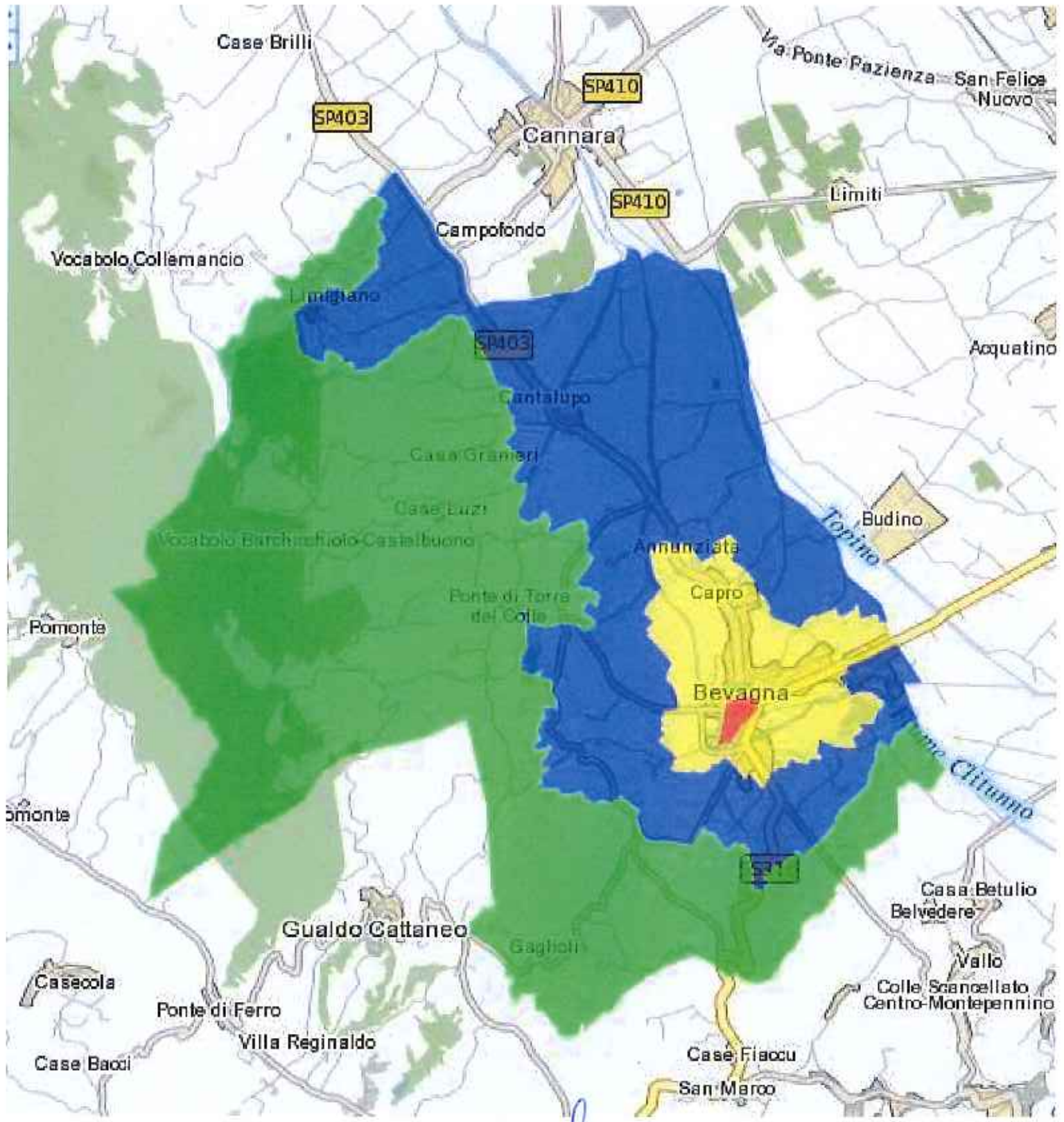
potegiano

Formicaro

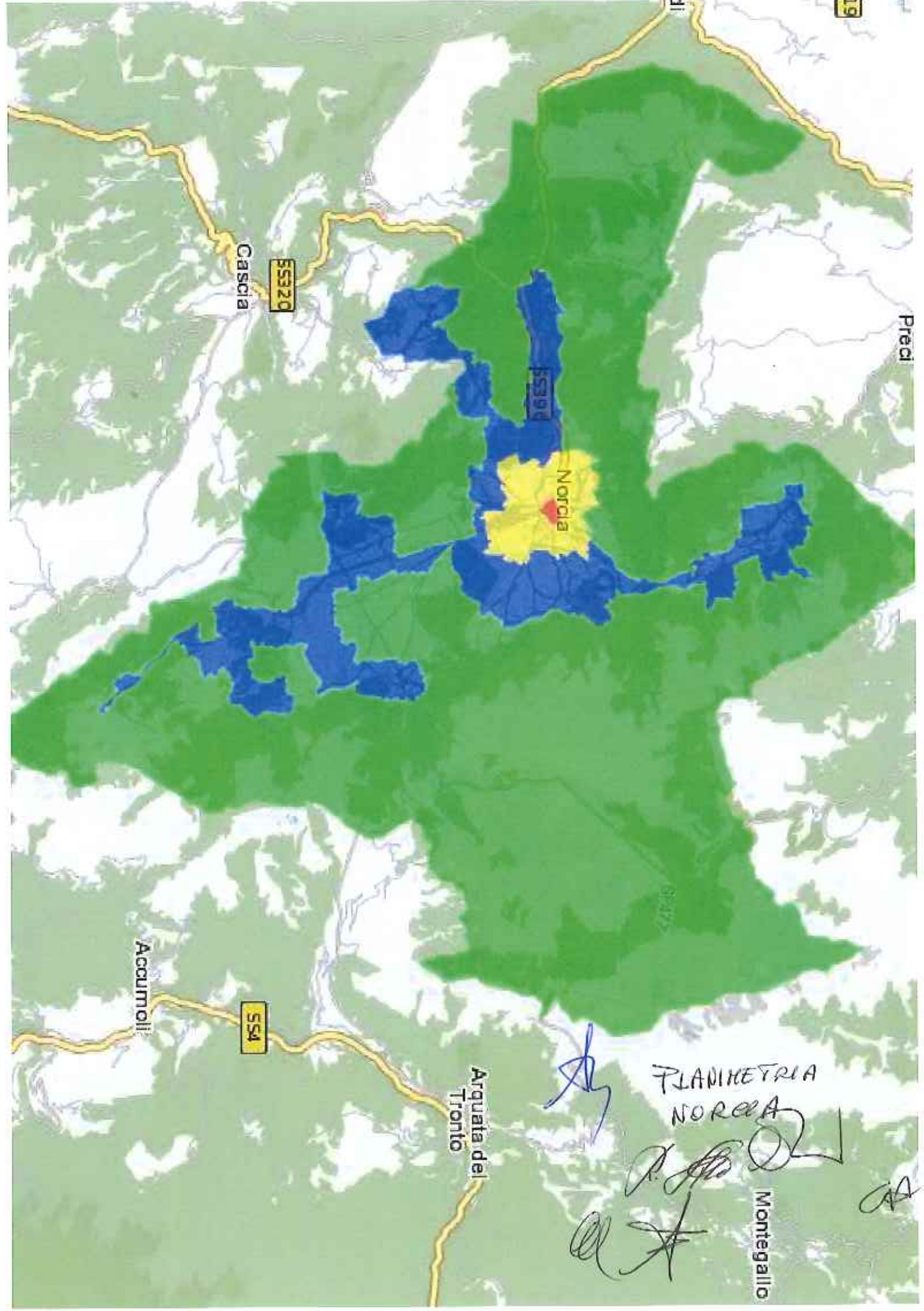
ola

Gaglioli

Teo



Planimetria
 PLANIMETRIA
 BEVAGNA
 CA



Preci

19

Cascia

SS220

SS394

Norcia

Accumoli

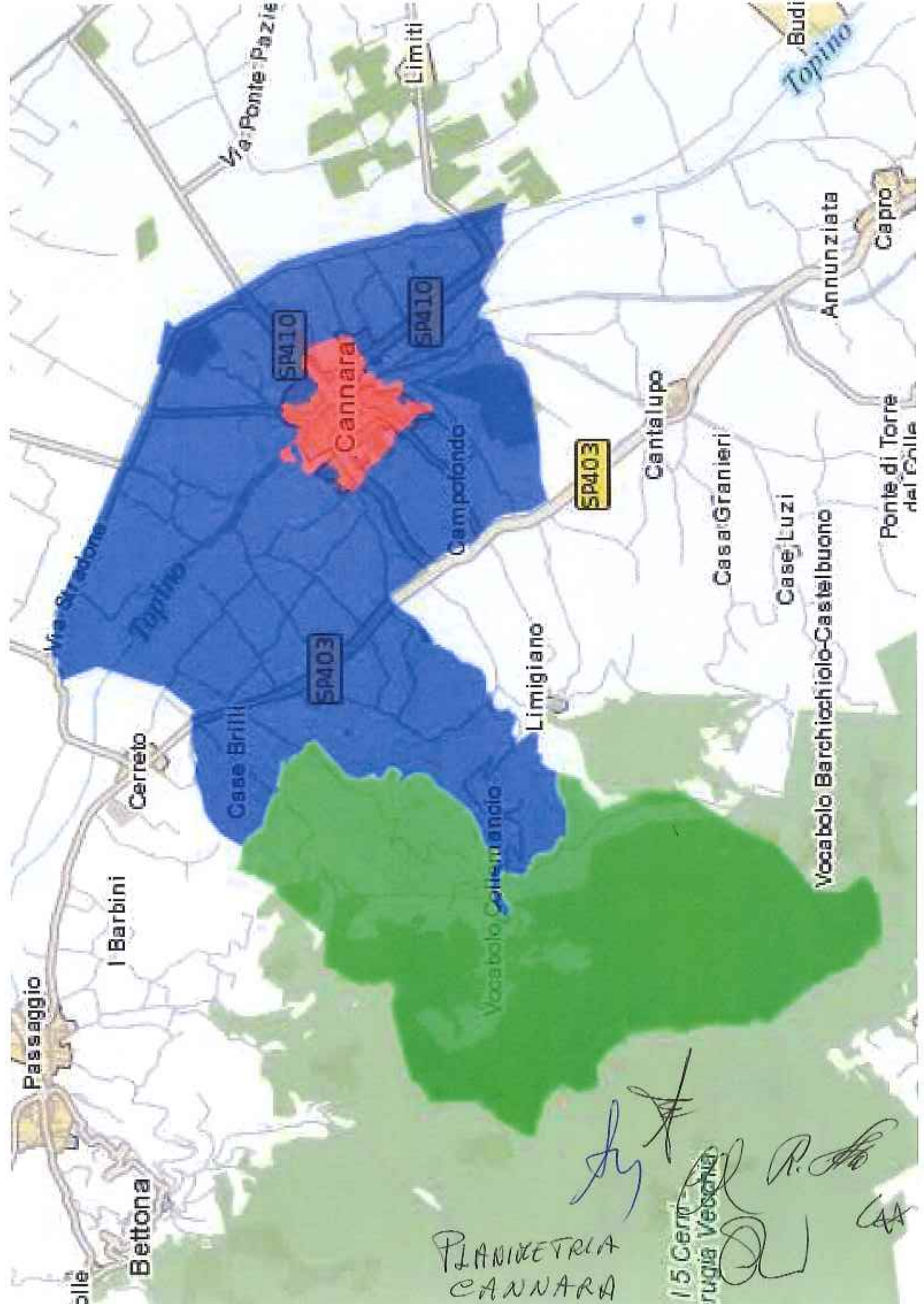
SS4

Arguata del Tronto

FLANIERIA
NORCIA

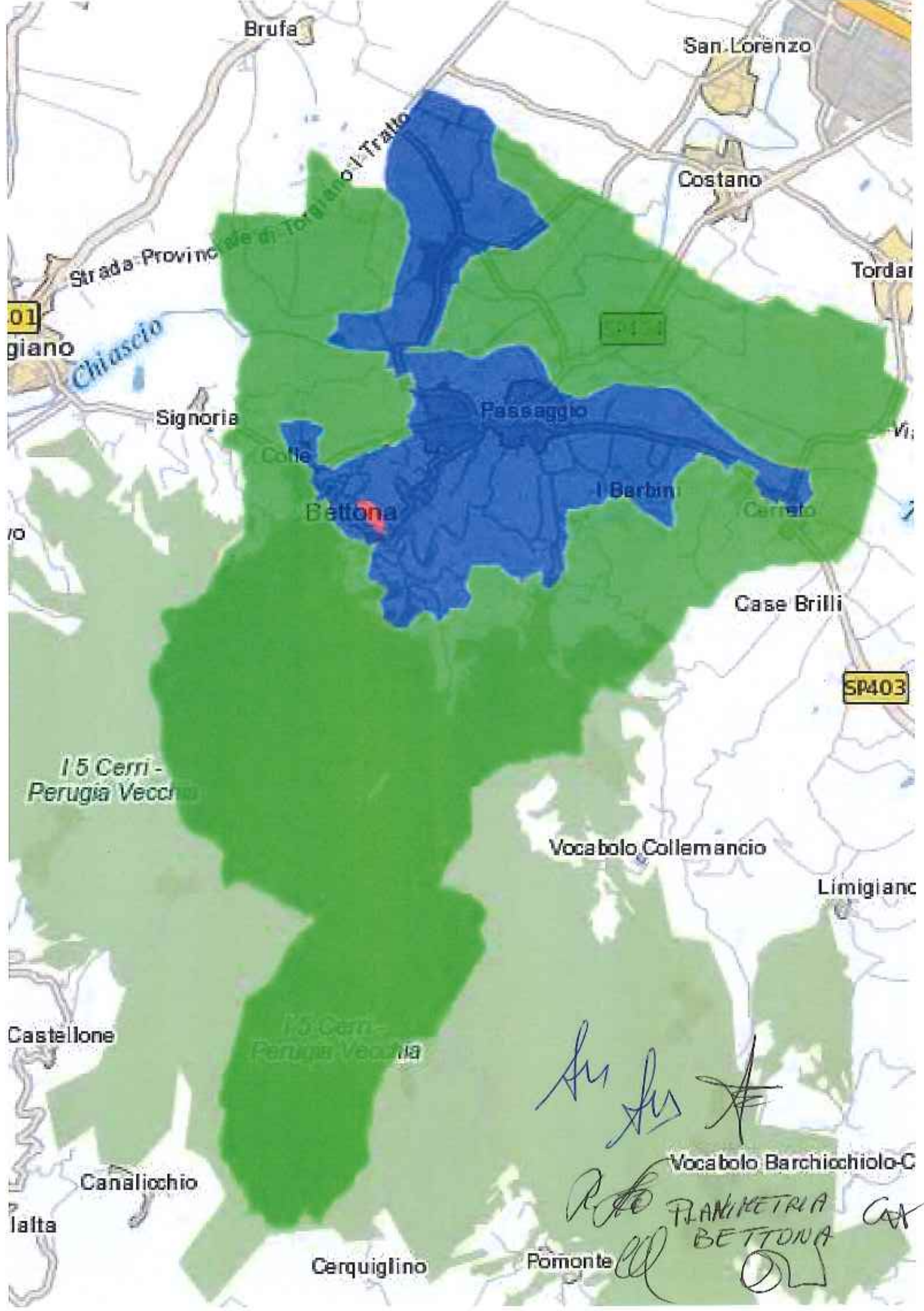
[Handwritten signatures and initials in blue ink]

Montegallo



PLANIMETRIA
CANNARA

15 Cerr...
strugia Vesona
R. So
CA



Brufa

San Lorenzo

Costano

Tordar

Strada Provinciale di Torquano o l-Tratto

01
giano

Chiasco

Signoria

Passaggio

Colle

Bettona

I Barbin

Caristo

Case Brilli

SP403

I 5 Cerri - Perugia Vecchia

Vocabolo Collemancio

Limigianc

I 5 Cerri - Perugia Vecchia

Castellone

Handwritten signatures

Vocabolo Barchiochiolo-C

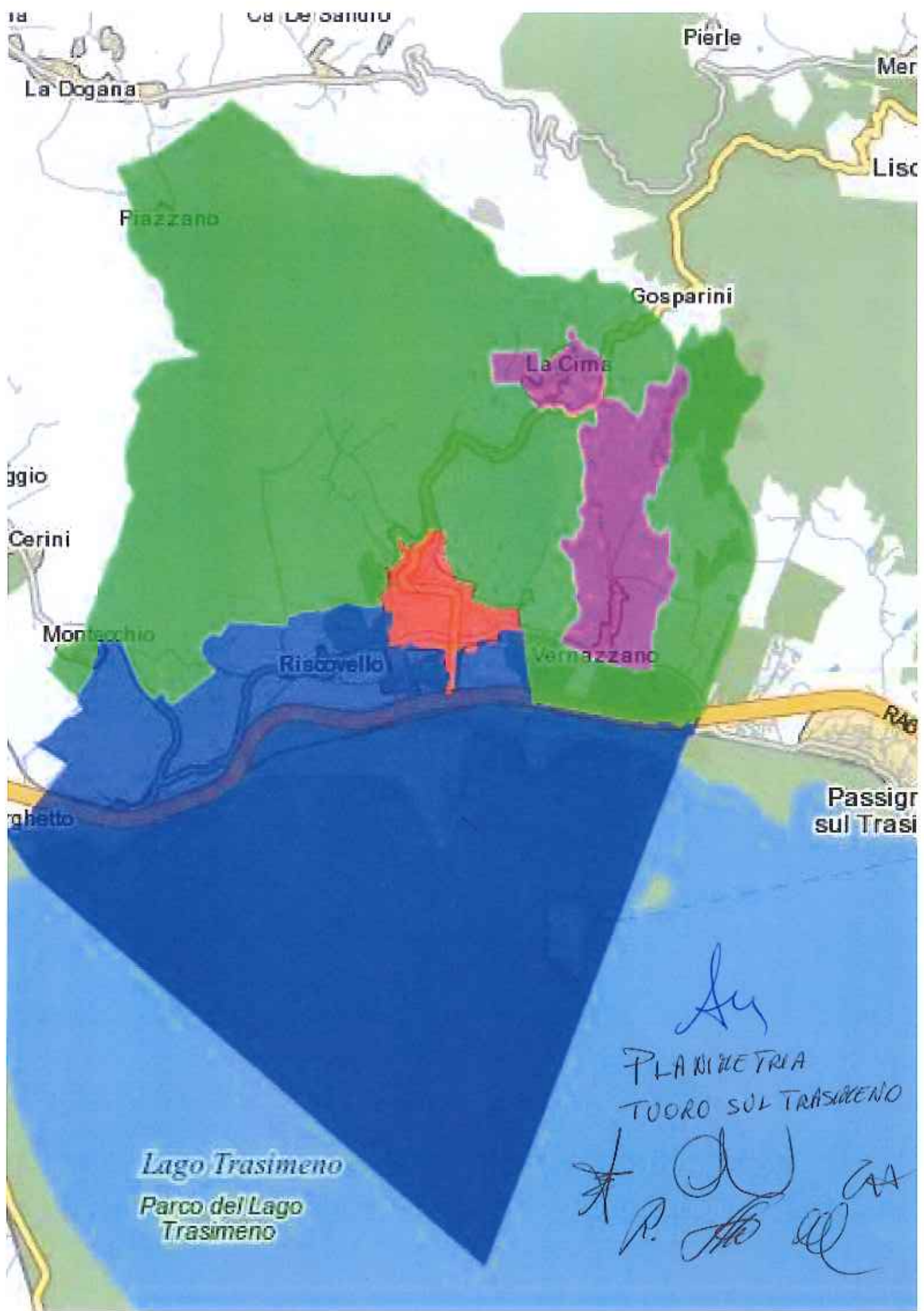
Canaliochio

Handwritten text:
FLANIMETRIA
BETTONA
Handwritten initials

alta

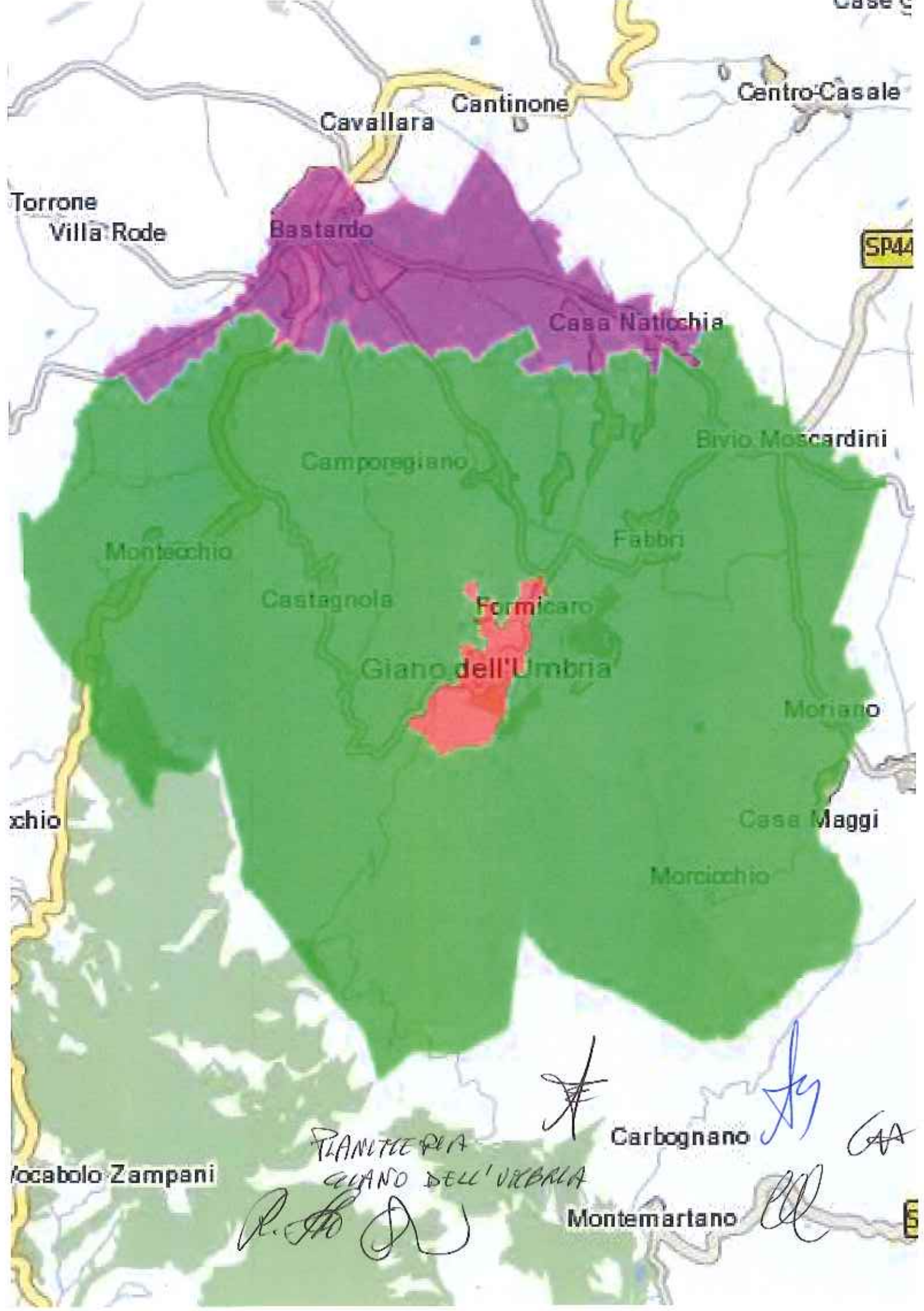
Cerquiglino

Pomonte



Lago Trasimeno
Parco del Lago
Trasimeno

Lu
PLANIMETRIA
TUORO SUL TRASIMENO
* [Signatures]



Torrone
Villa Rode

Cavallara
Cantinone

Centro-Casale

Bastardo

Casa Naticchia

SP44

Camporegiano

Bivio Moscardini

Montecchio

Fabbri

Castagnola

Formicaro

Giano dell'Umbria

Moriano

xchio

Casa Maggi

Morcicchio

locabolo Zampani

PIANTIERIA
GIANO DELL'UMBRIA

[Handwritten signature]

[Handwritten signature]

Carbognano

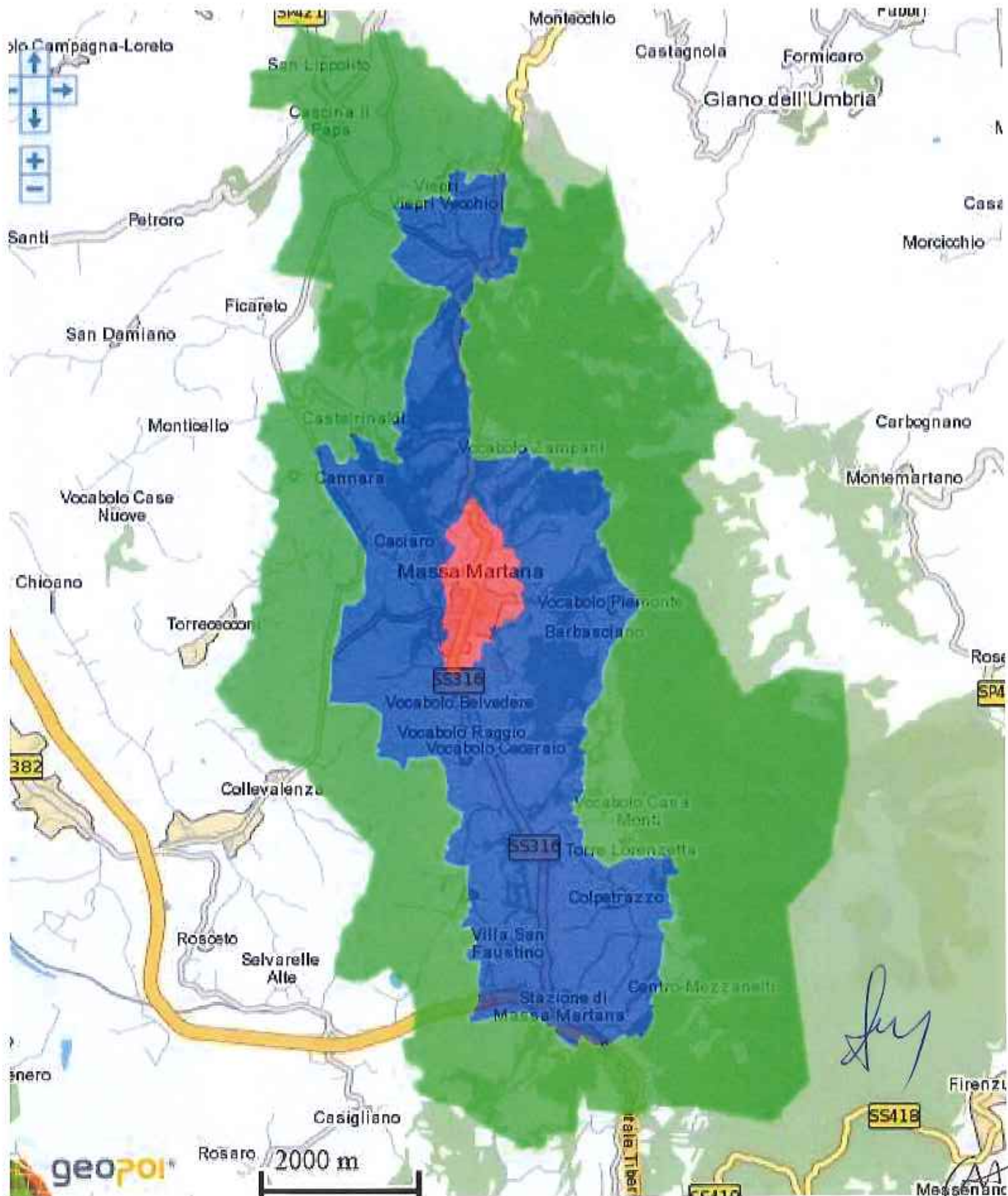
[Handwritten signature]

GA

Montemariano

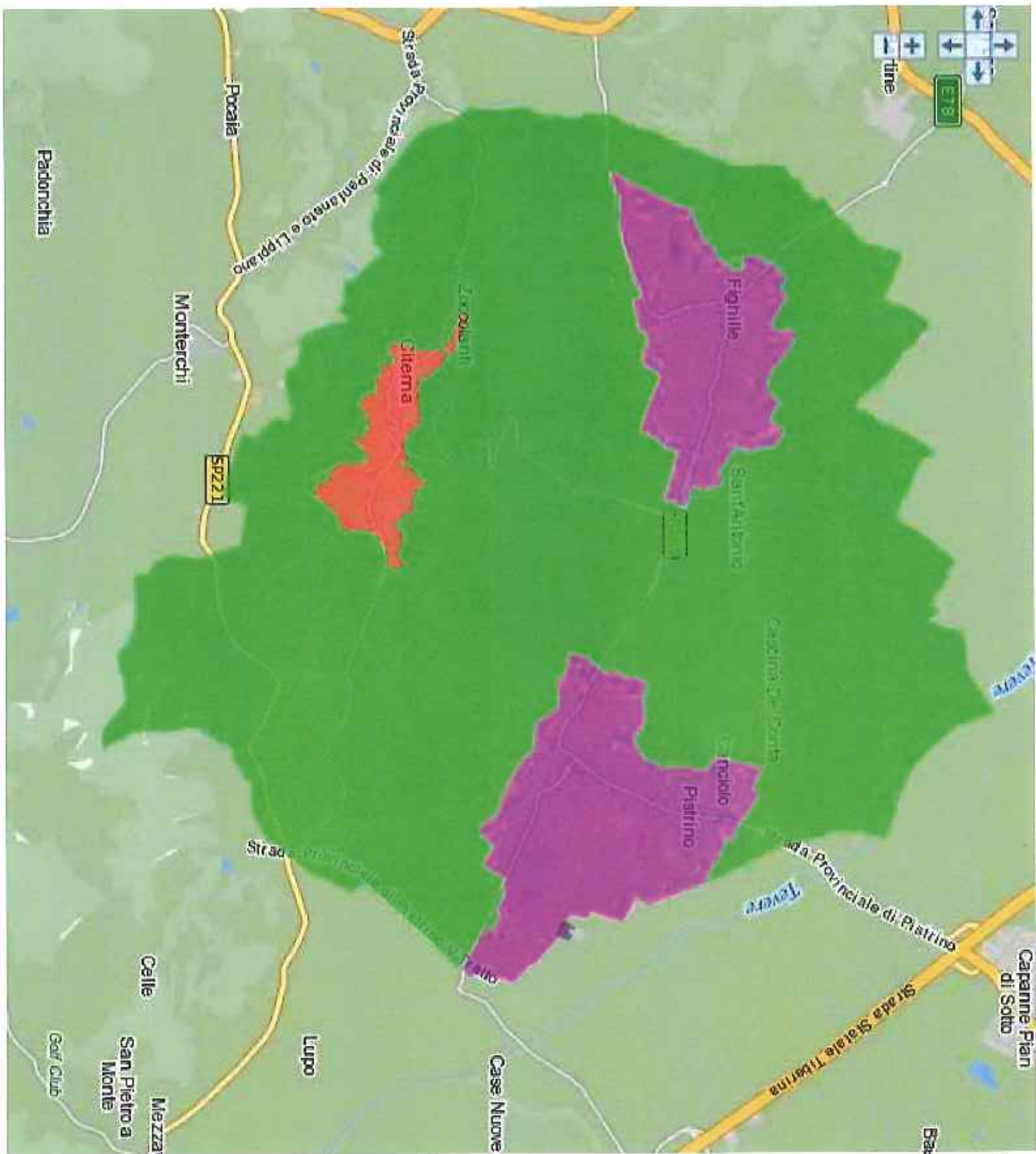
[Handwritten signature]

5



PLANIMETRIA
 MASSA MARTANA

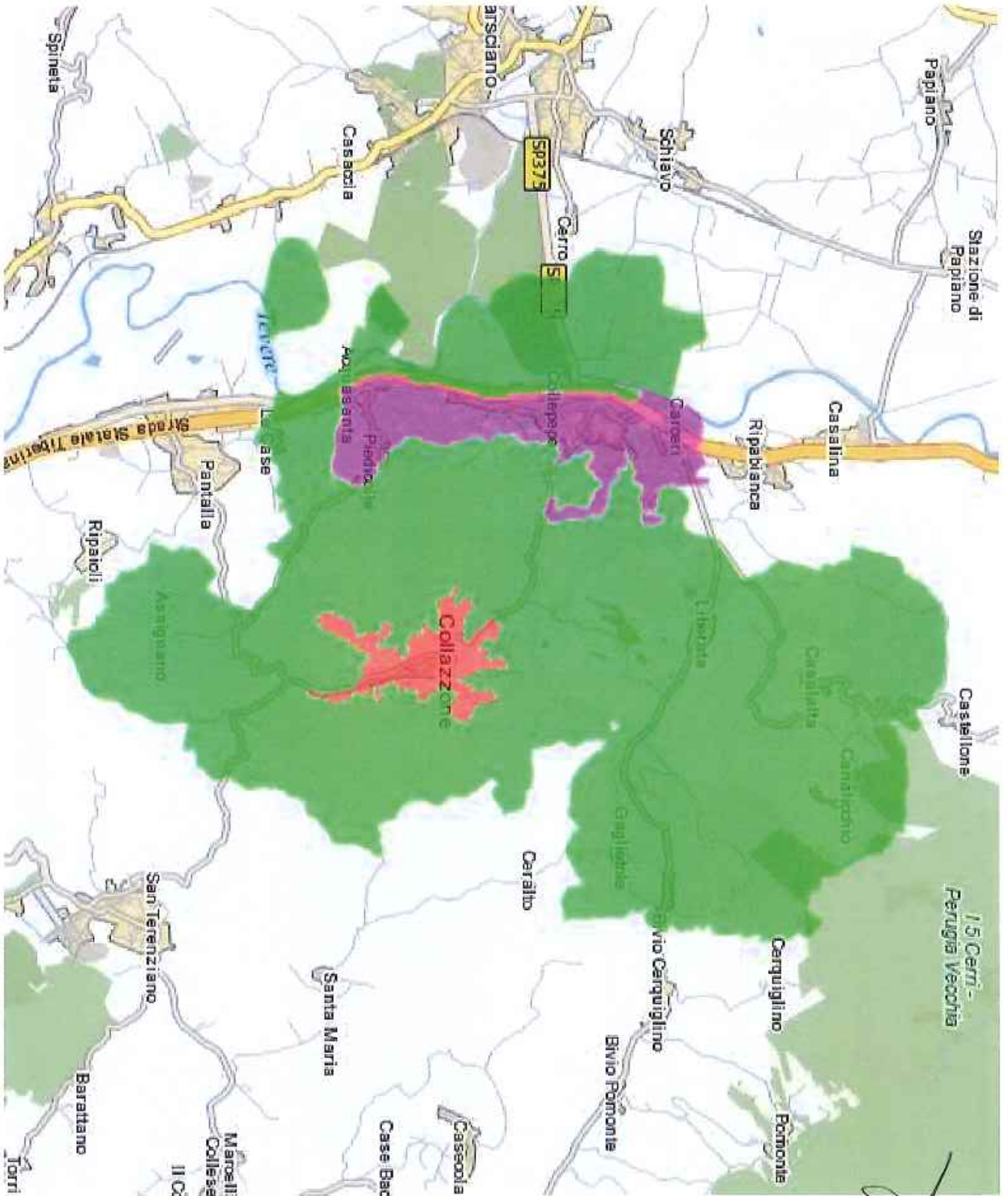
R. [Signature]



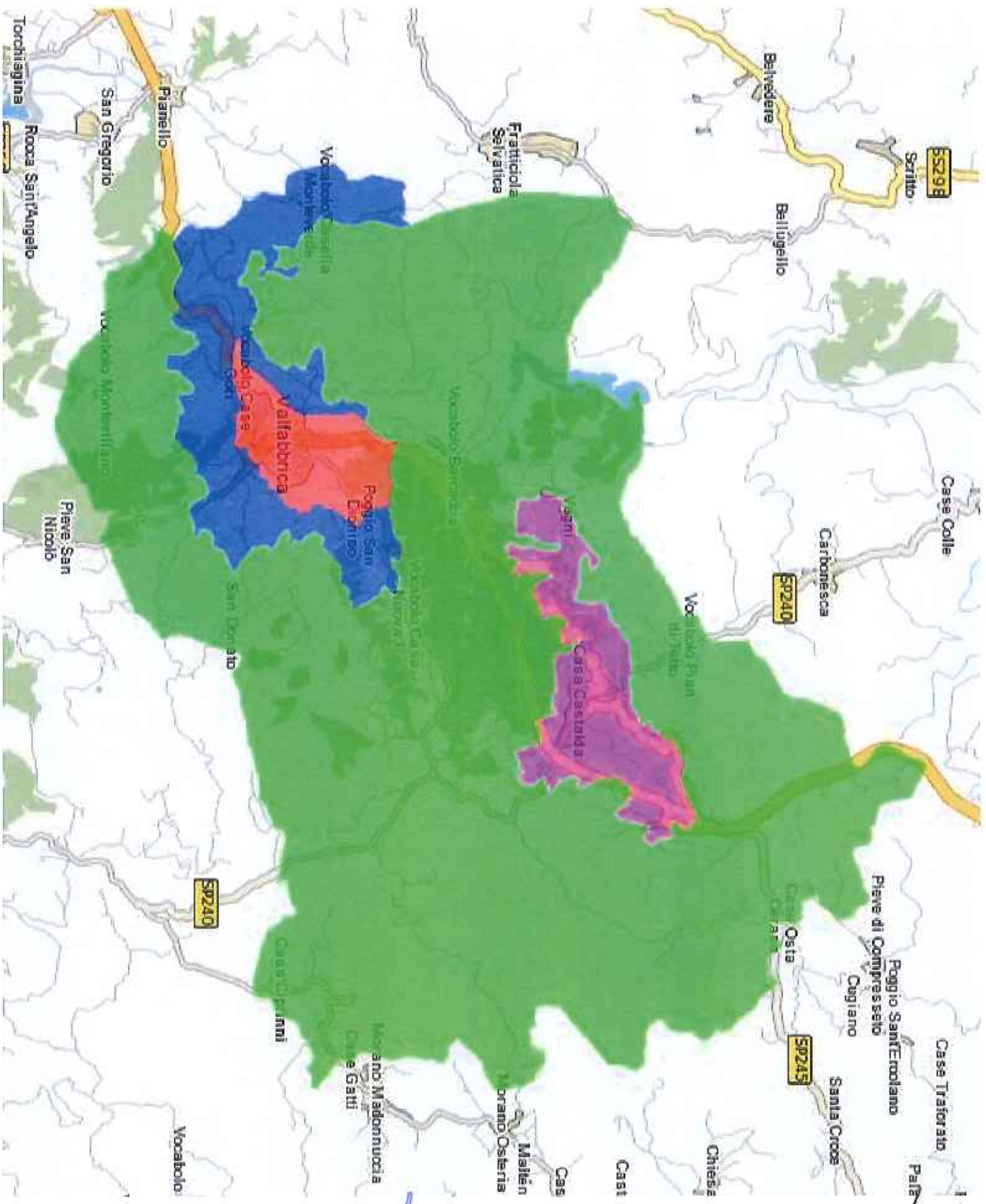
[Handwritten signature]

PLANimetria
TIVIANA

[Handwritten signature]



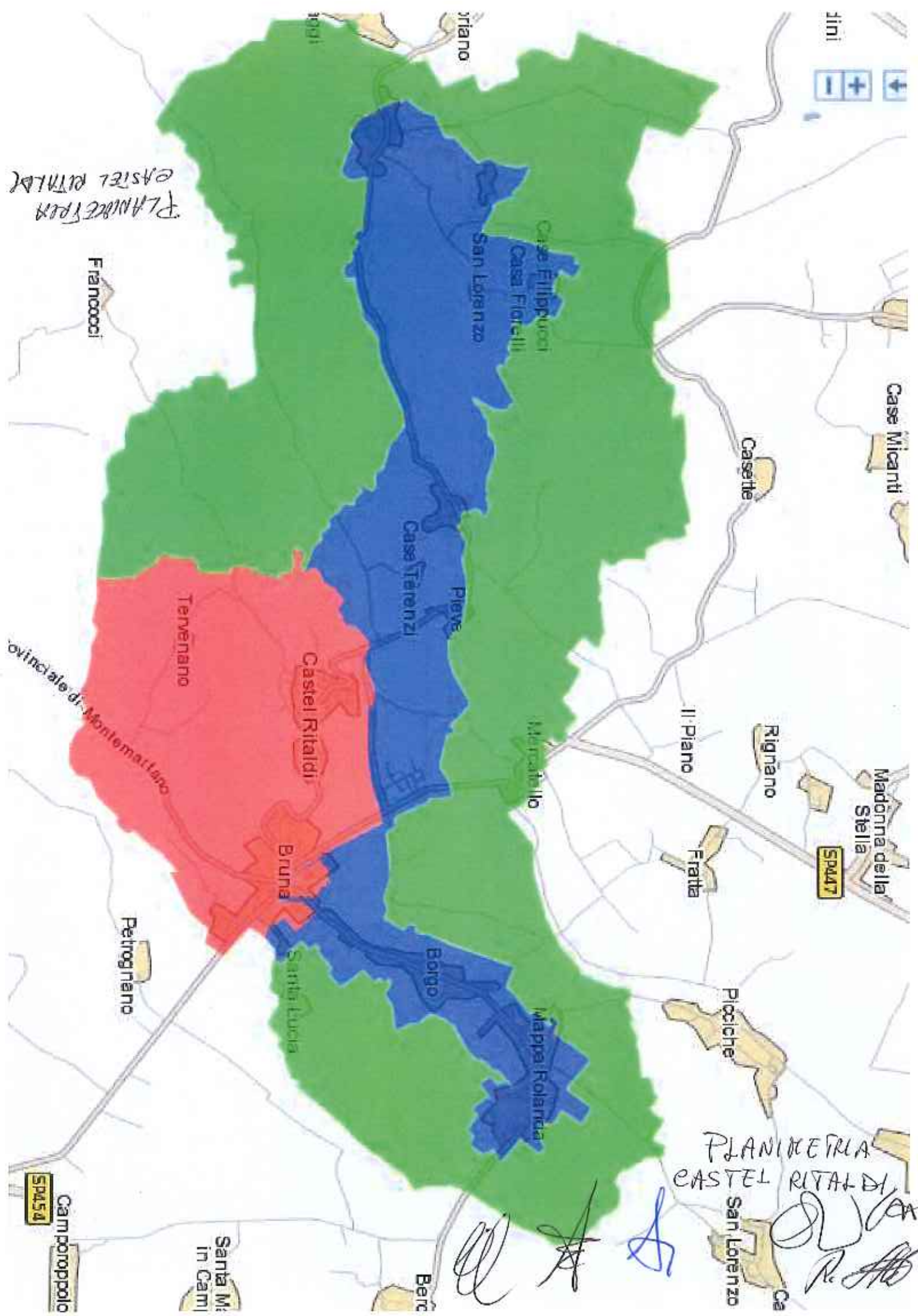
PLANITTELLA
 COCCAZZONE
 R. [Signature]



[Handwritten signature] PLANI METRA
VALFABBRICA *[Handwritten signature]* CA



PLANIMETRIA
CASTEL RITALDI

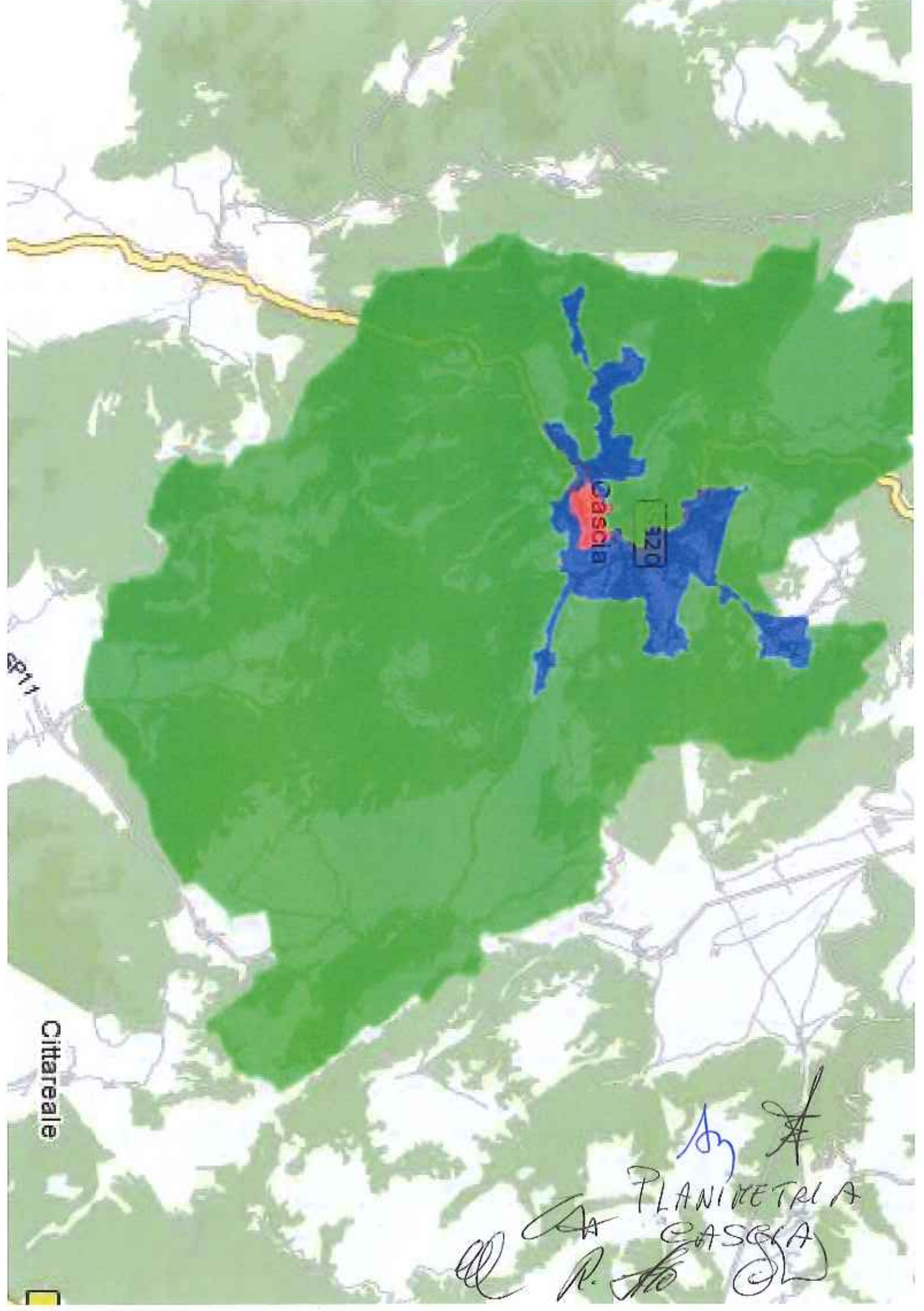


PLANIMETRIA
CASTEL RITALDI

San Lorenzo

Ca

[Handwritten signatures]



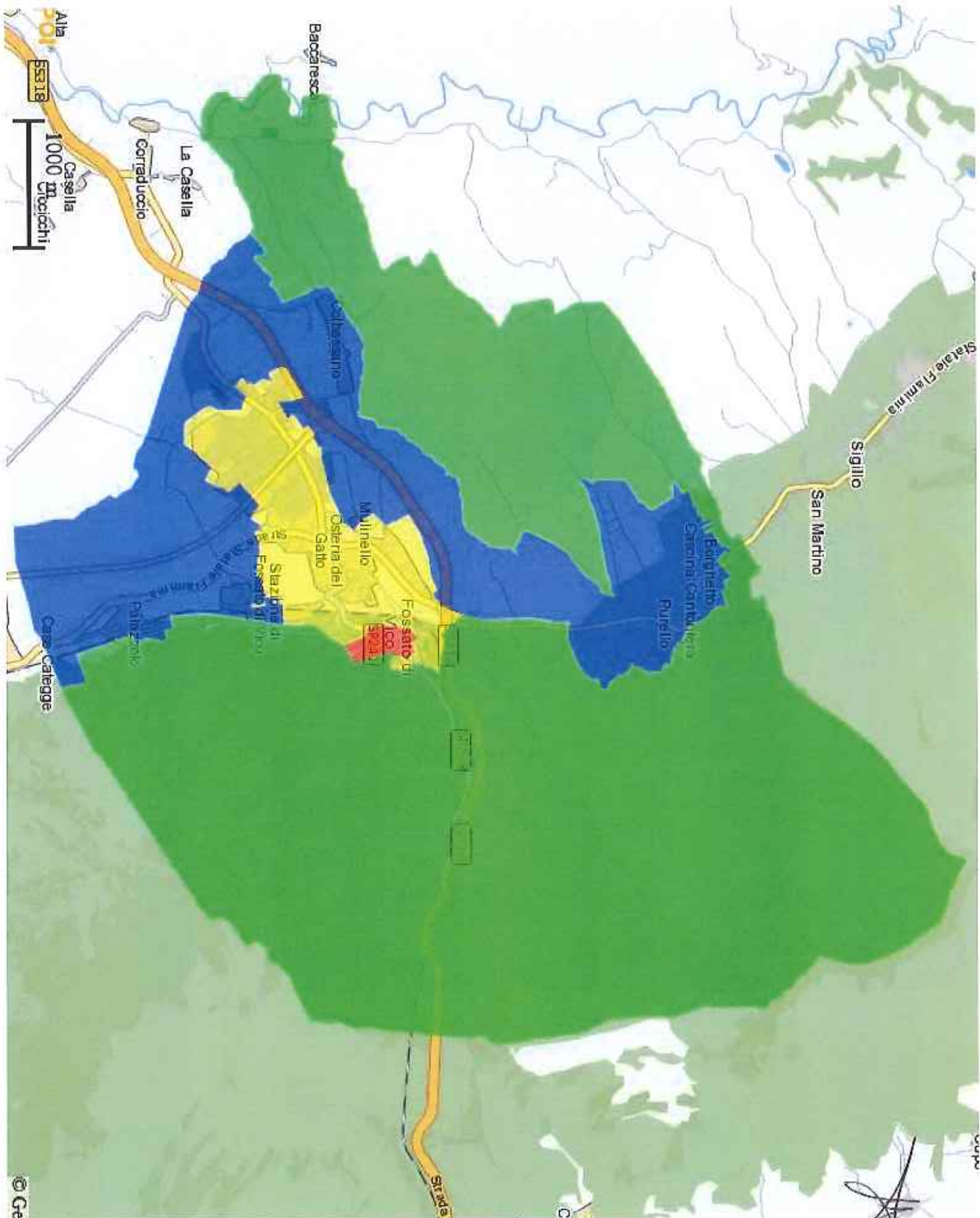
SP11

Cittareale

Cascia

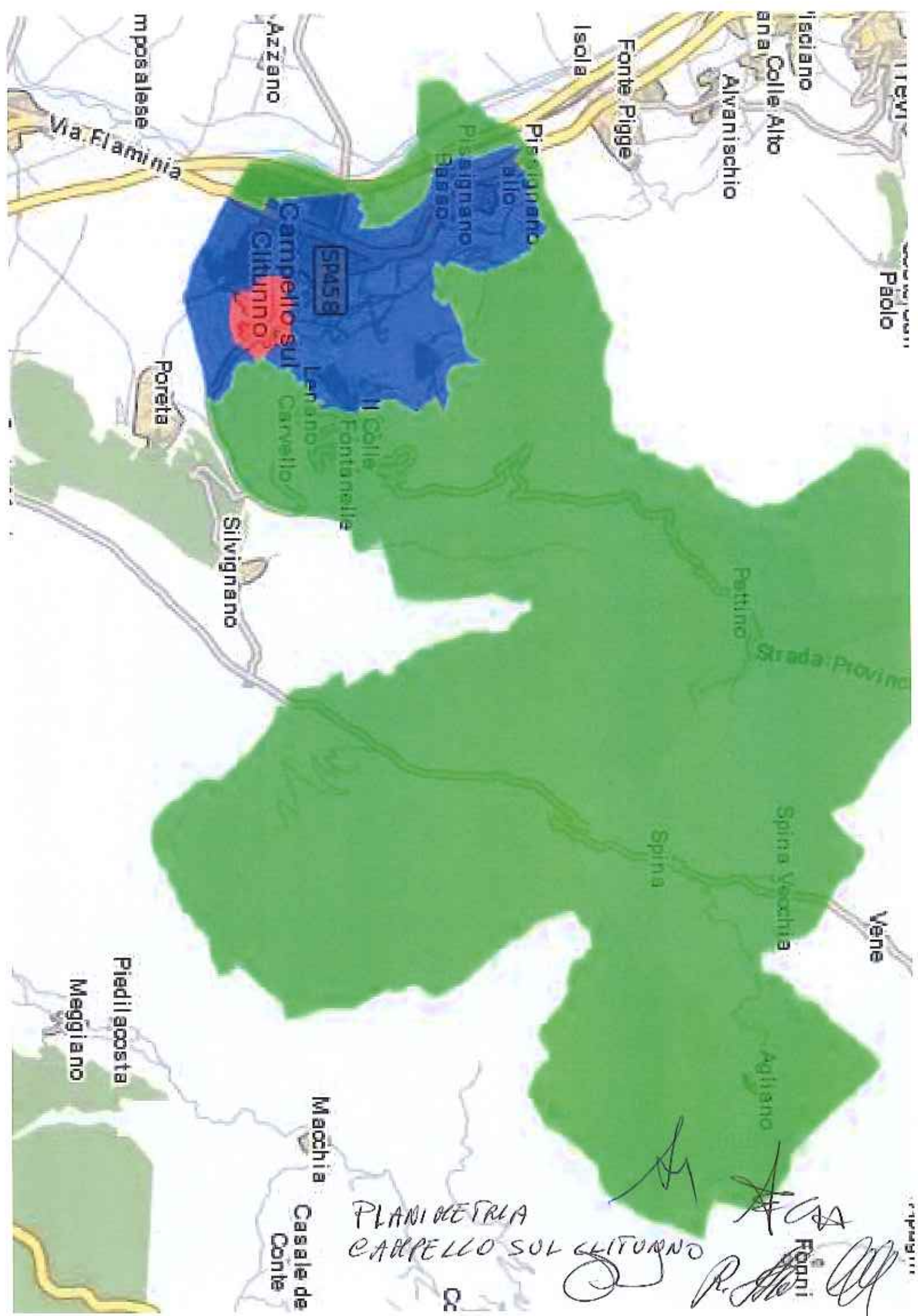
120

PLANIMETRIA
CASCIA
R. 10





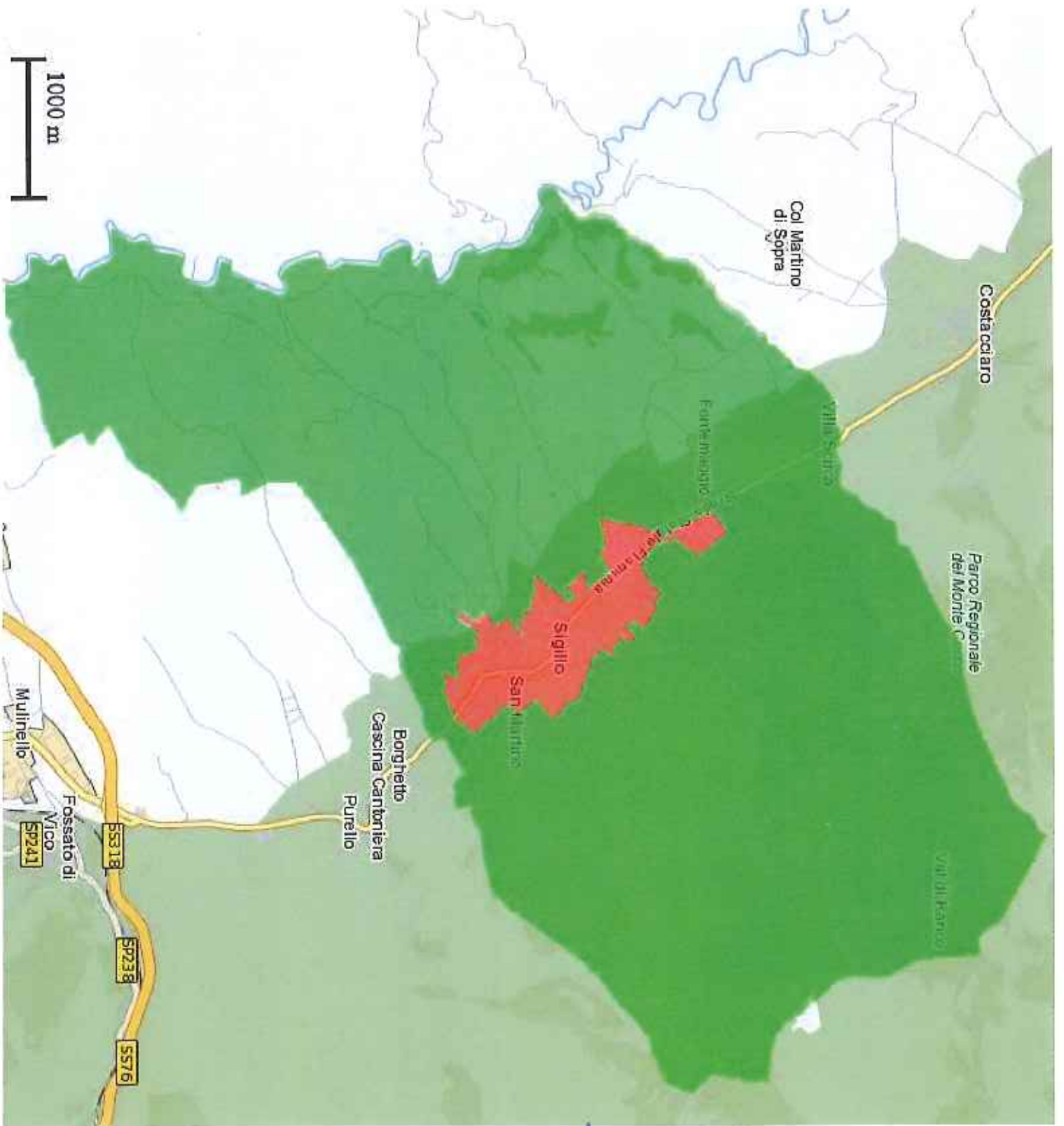
 PLANIMETRIA
 FOSSATO DI VICO



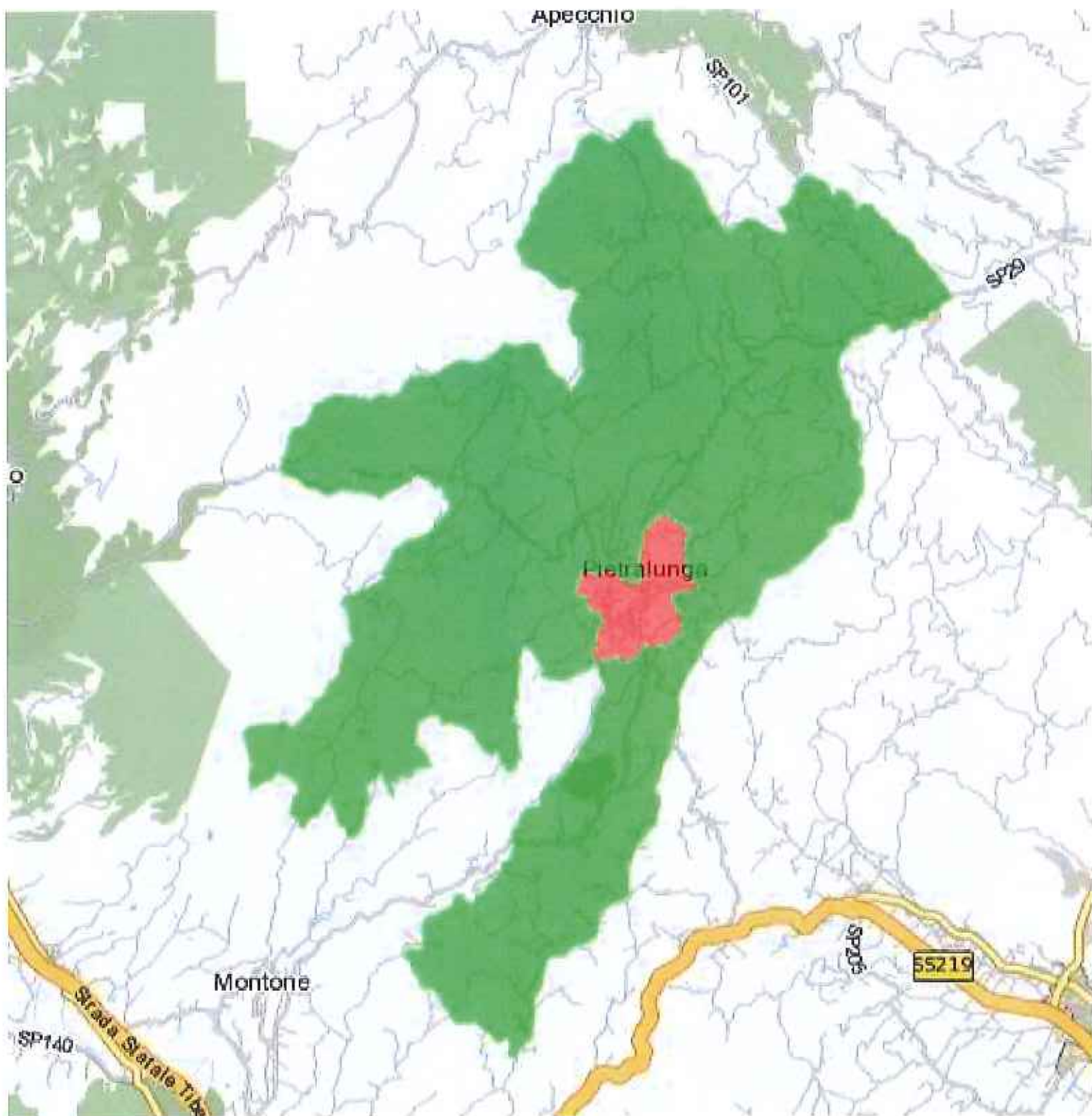
PLANI ACETRA
CARPELLO SUL CLITURNO

[Handwritten signatures and initials]
Fogni
R. [unclear]

Labels on the map include: Azzano, mposalese, Via Flaminia, Poreta, Silvignano, Campello sul Clitunno, SP458, Pisaignano Alto, Pisaignano Basso, Il Colle, Fontanelle, Lenano, Carvello, Fontanelle, Pettino, Spina, Spina Vecchia, Aglisano, Vene, Machia, Casale de Conte, Meggiano, Piedilacosta, Alvanischie, Colle Alto, Fontepigge, Isola, Piscianno, Paolo, Strada Provinciale.

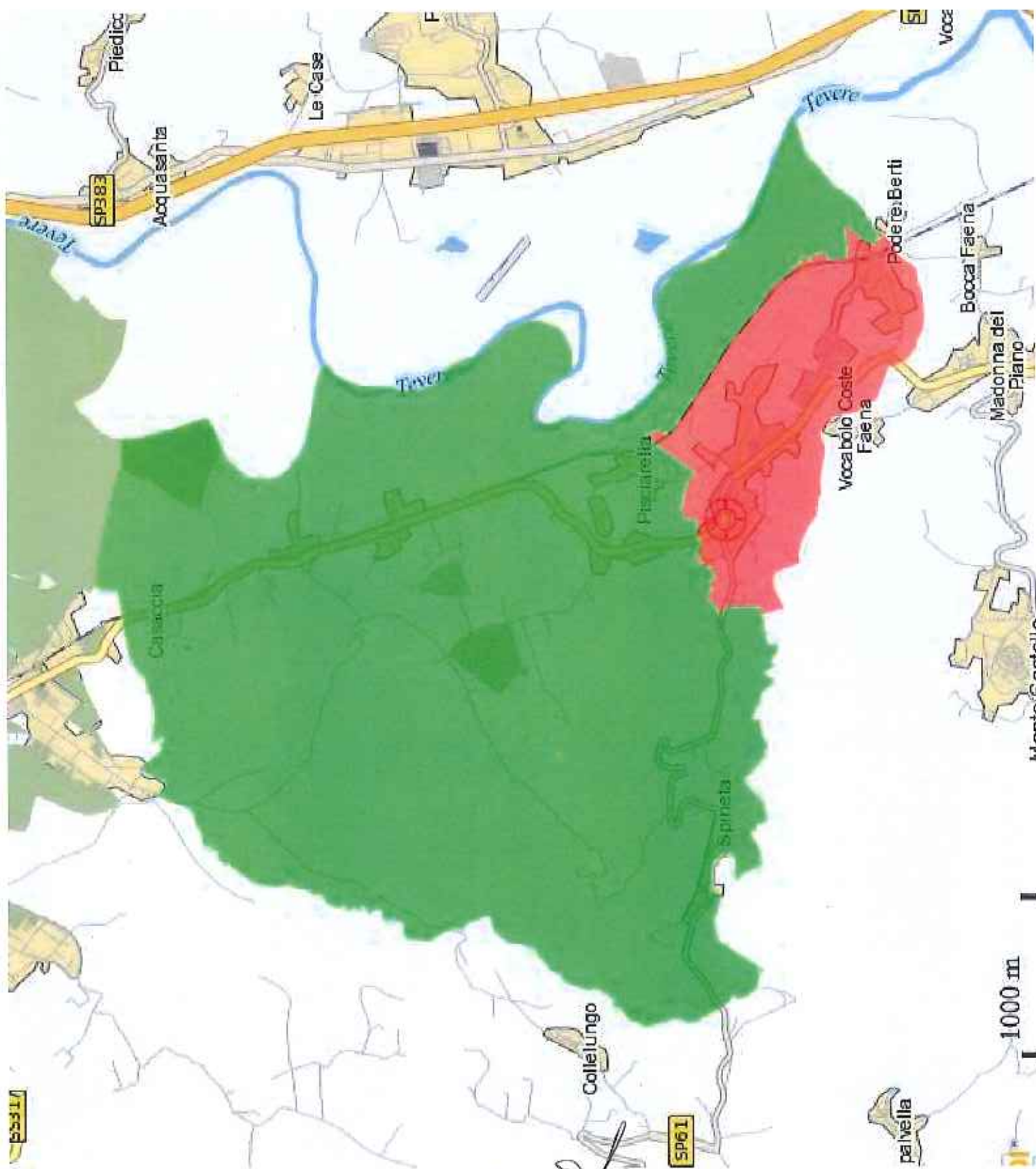


An
 PLANIMETRIA
 SIGILLO
 R. *[Signature]*



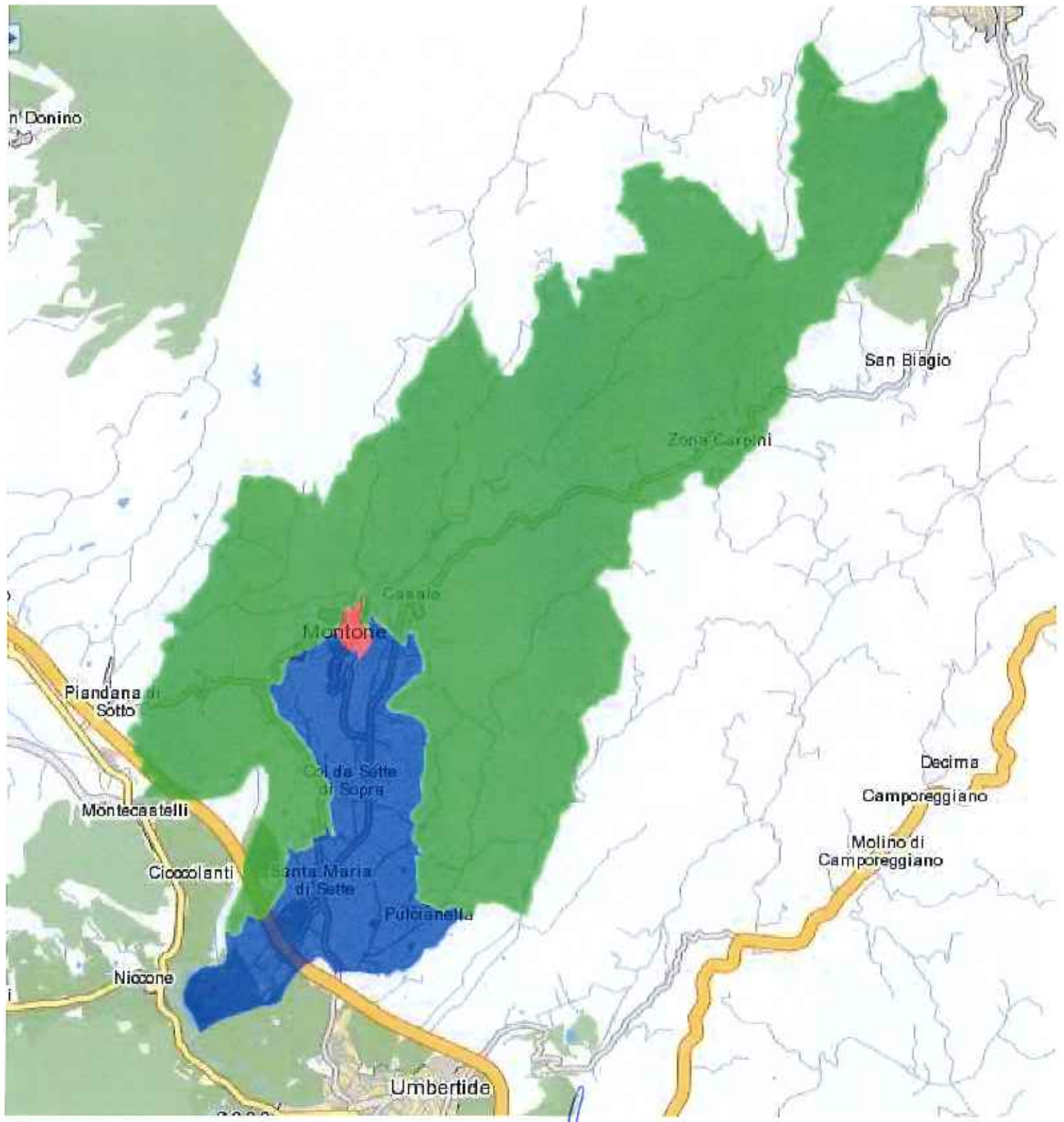
PLANIMETRIA
PIETRALUNGA

Lu *Q* *P. St*
A *al* *as* *Cl*



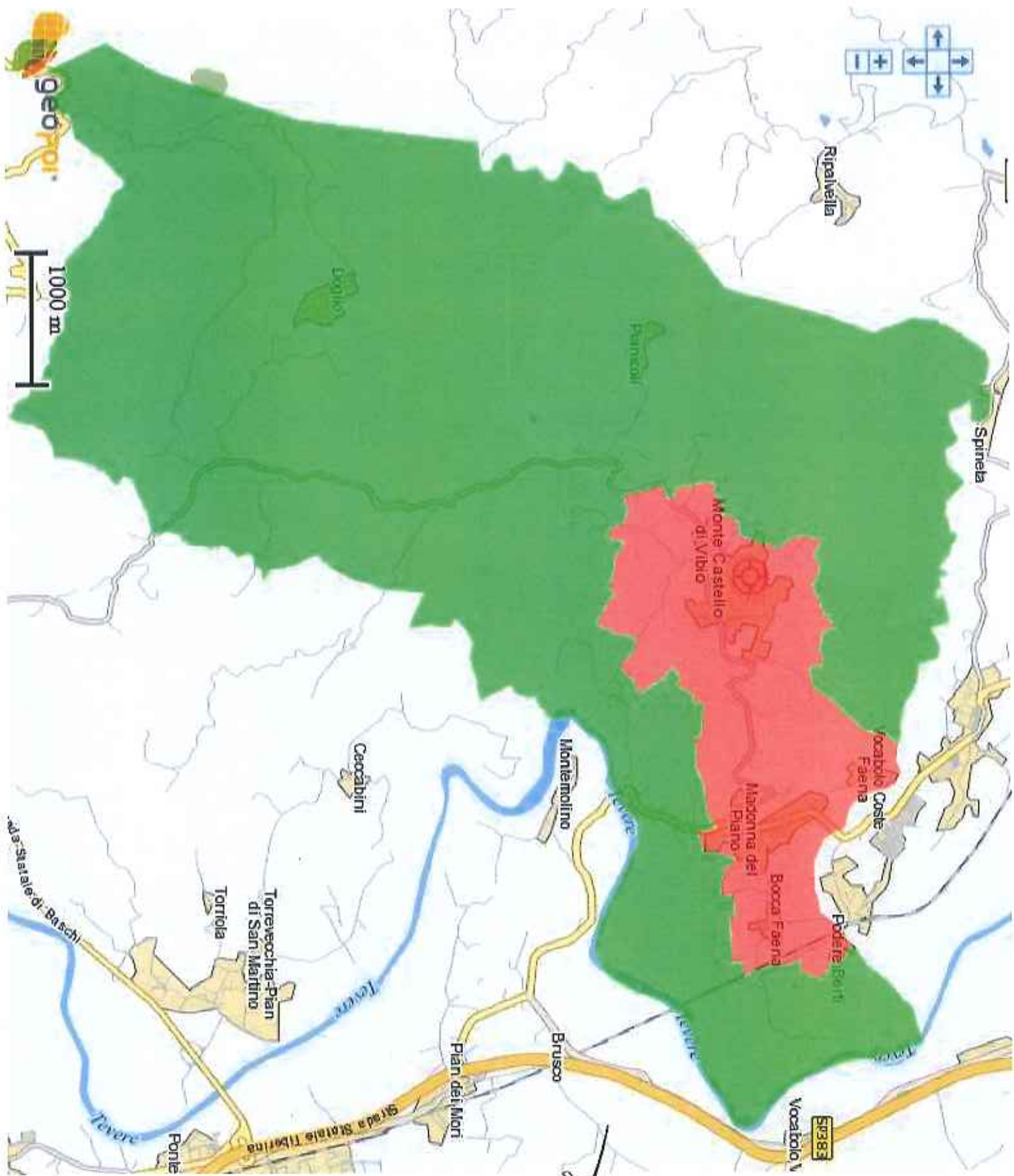
PLANIMETRIA
FRATTA TOBENA

R. [Signature]
[Signature]

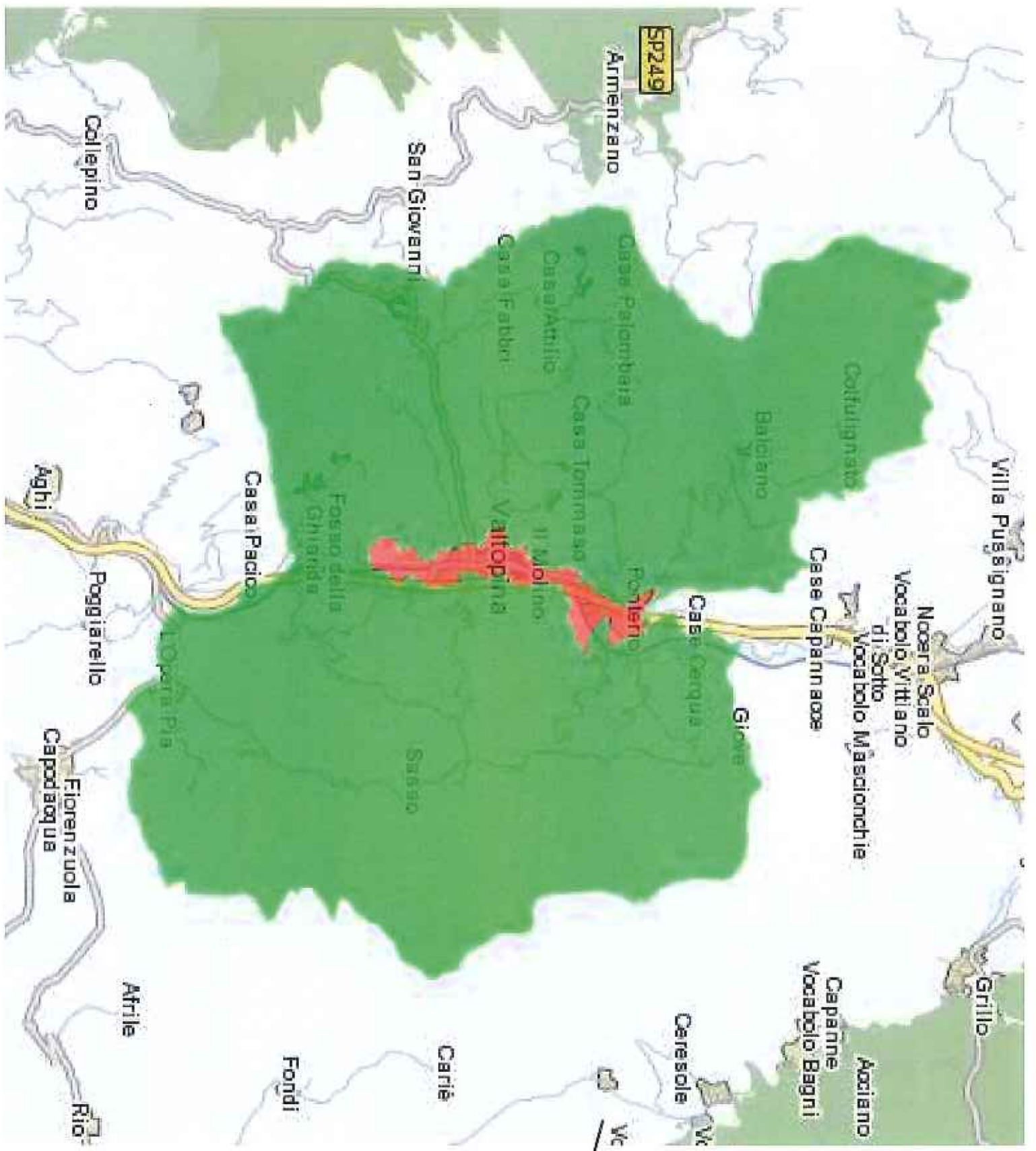





 PLANIMETRIA
 MONTONE

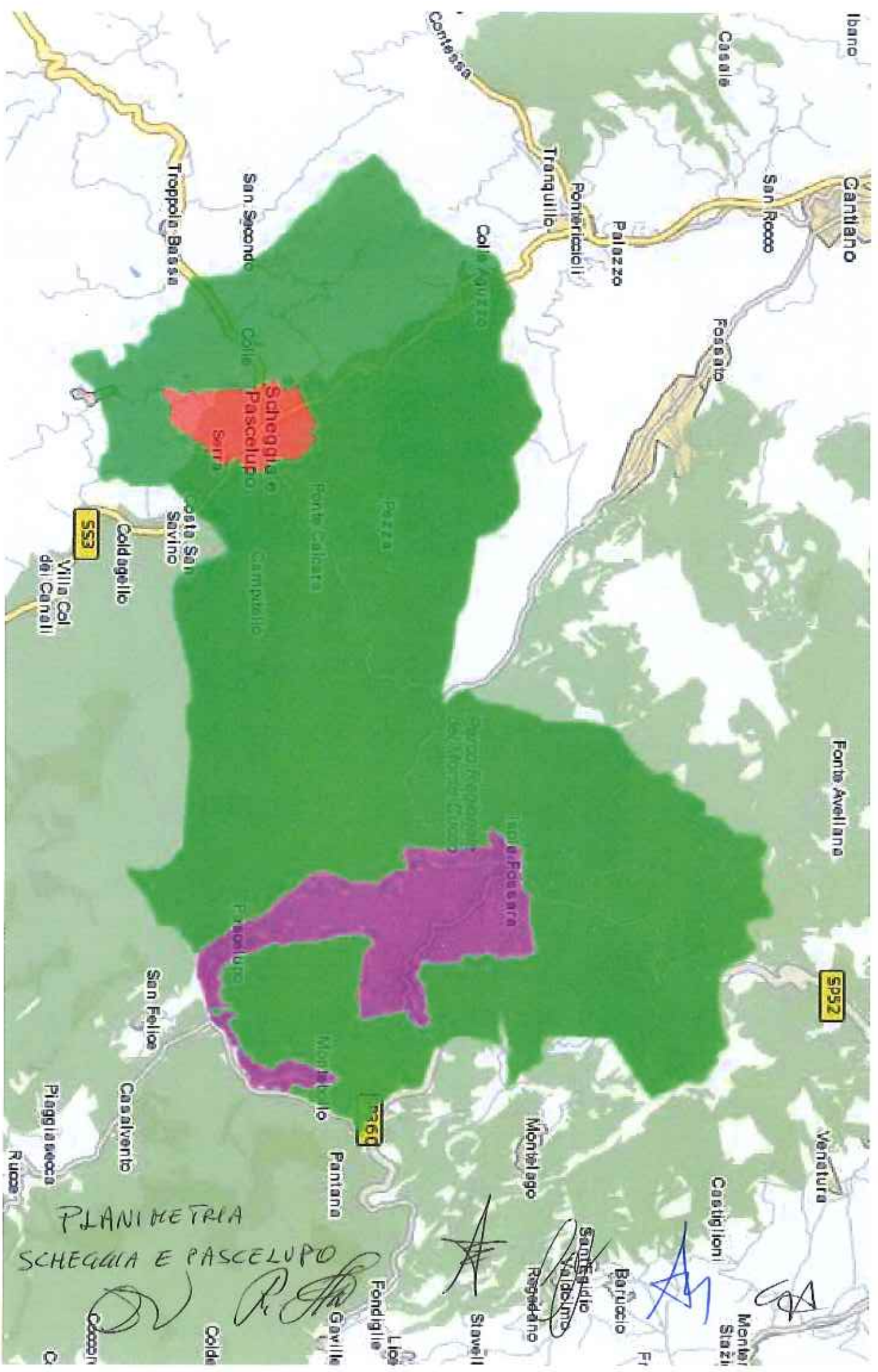


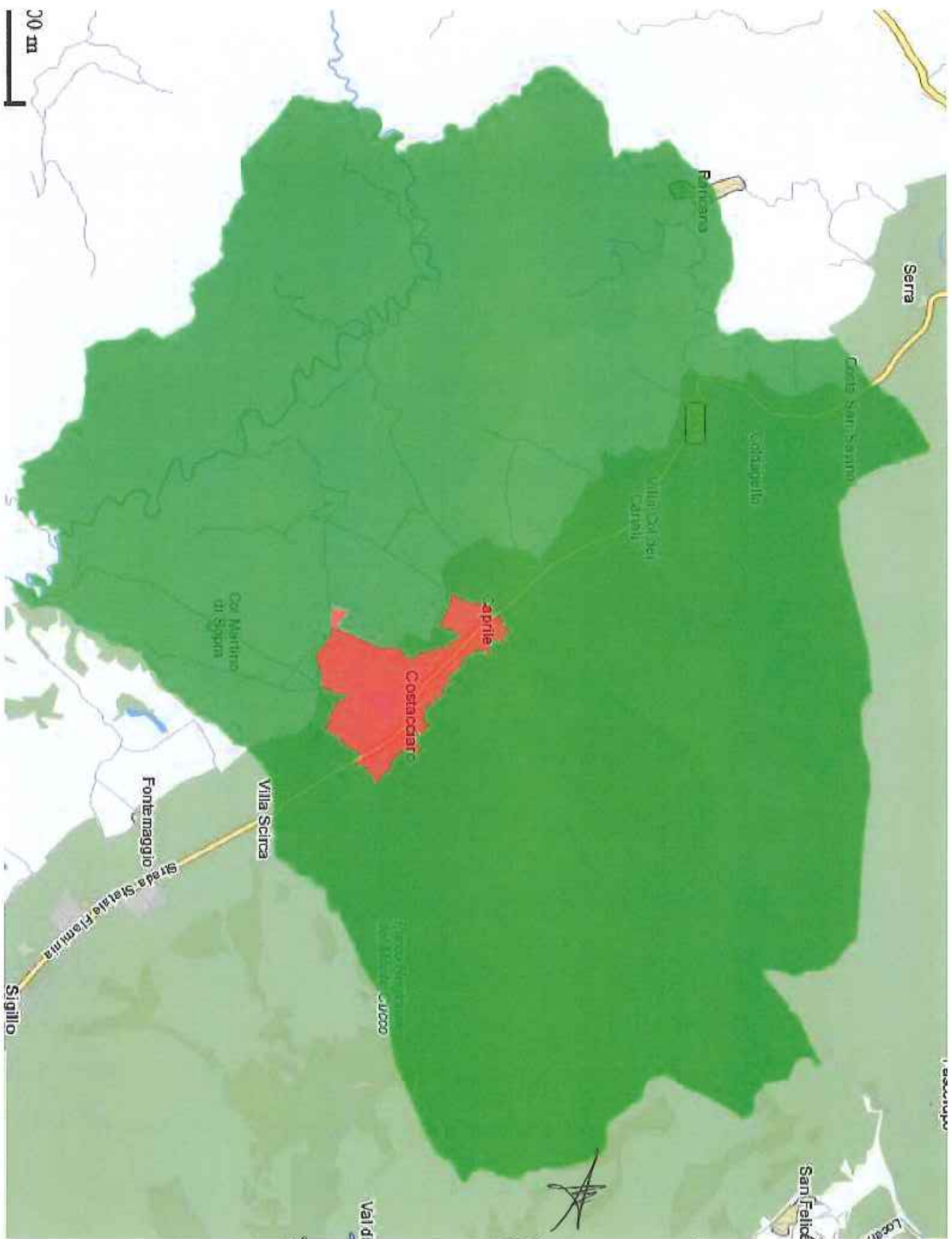



PLANOMETRA
 MONTE CASTELLO VIBIO
 R. [Signature] [Signature] [Signature] [Signature]

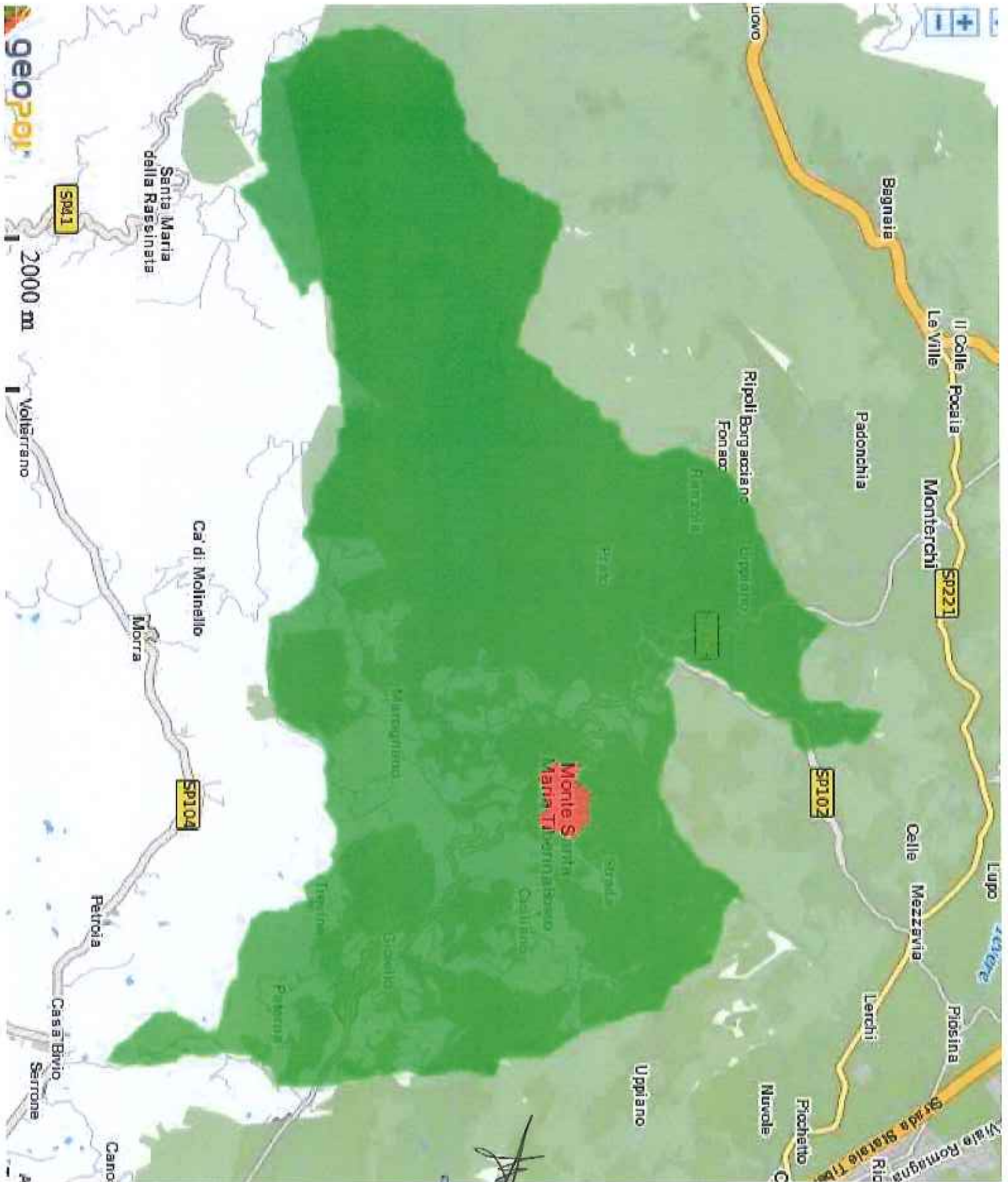




 PLANI METRA
 VALTOPINA
 D. CAP





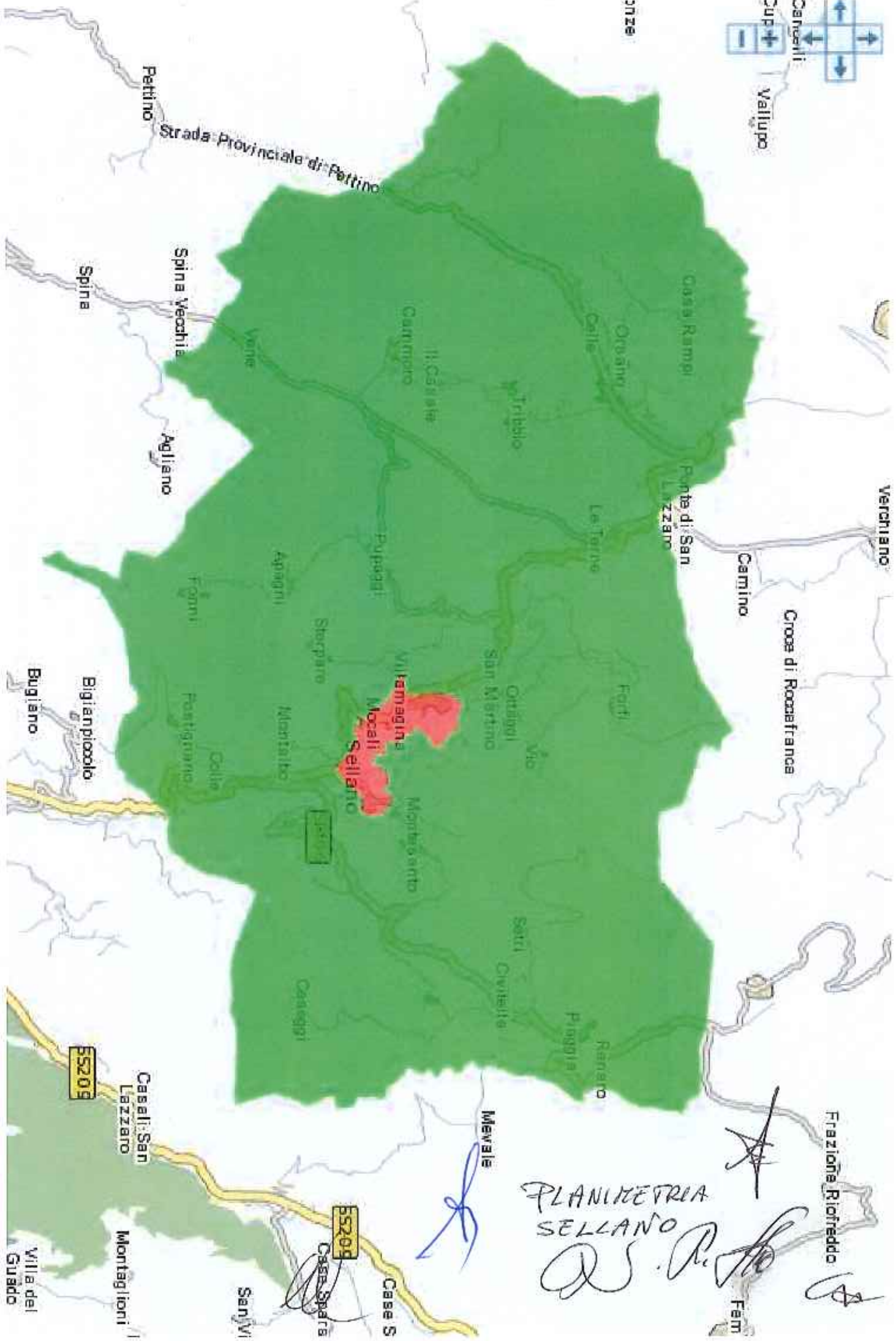
[Handwritten signatures] PLANIMETRIA
E OS FACCIARO *[Handwritten signature]*



PLANIMETRIA
 MONTE SANTA MARIA TIBERINA
 P. S.



3126



PLANIMETRIA
SELLANO

[Handwritten signature]



Frazione Riforno



Fam

SS209

SS209

Caselli: San Lazzaro

Casa S

Casa Sparsa

San Vi

Montagliani

Villa del Guado

Verchiano

Croce di Roccafranca

Camino

Punta di San Lazzaro

Forti

Via

San Martino

Mottarone

Sella

Mottarone

Postignano

Bigliano piccolo

Bugliano

Spina Vecchia

Spina

Pettino

Strada Provinciale di Pettino

Casa Rampi

Oraone

Calle

Trisio

Il Casale

Carrone

Vente

Asogni

Forni

La Torre

Ortigli

Villemaggiore

Moccia

Storpare

Montalbo

Colle

Ranaro

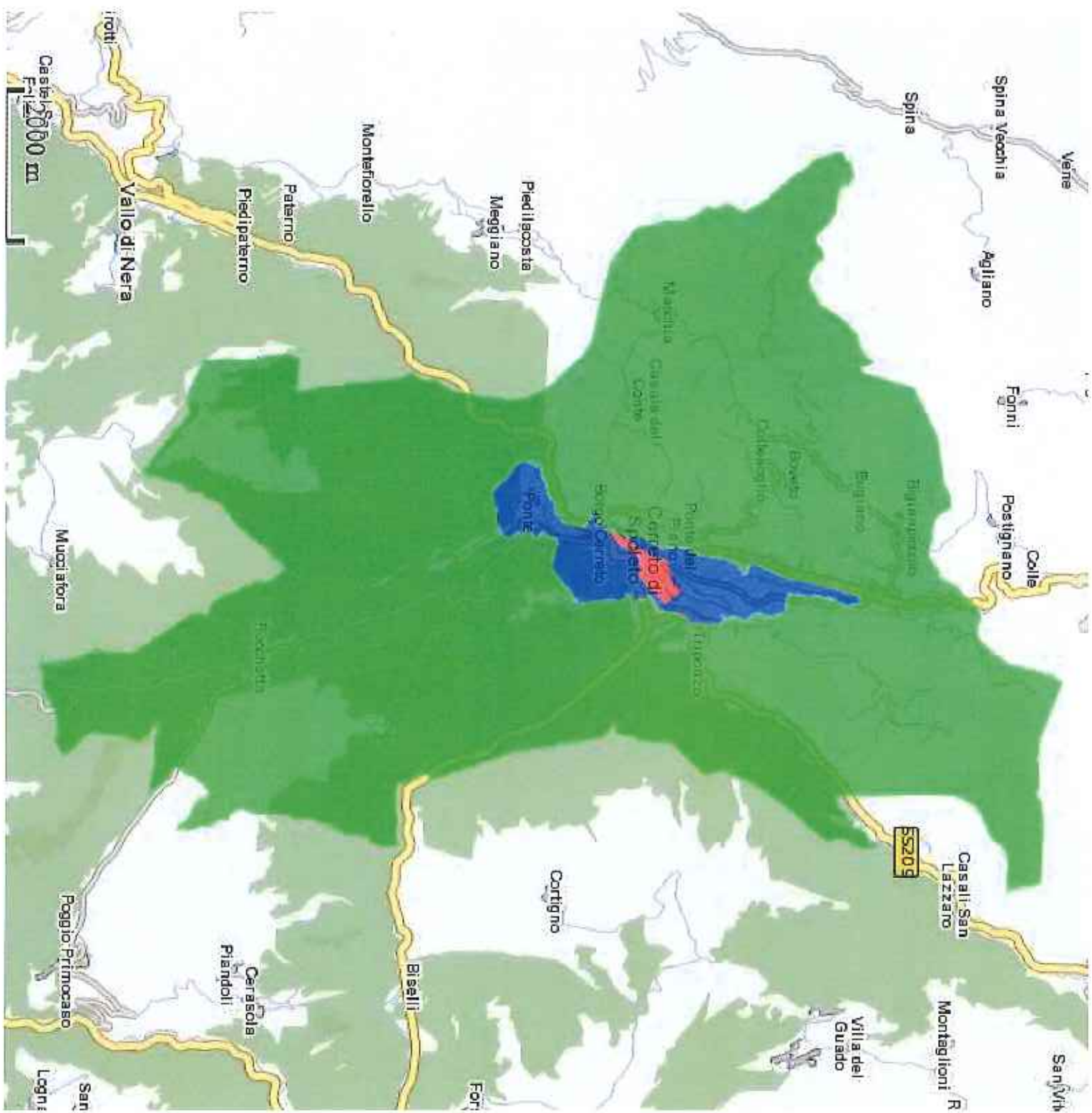
Poggio

Sati






Civette

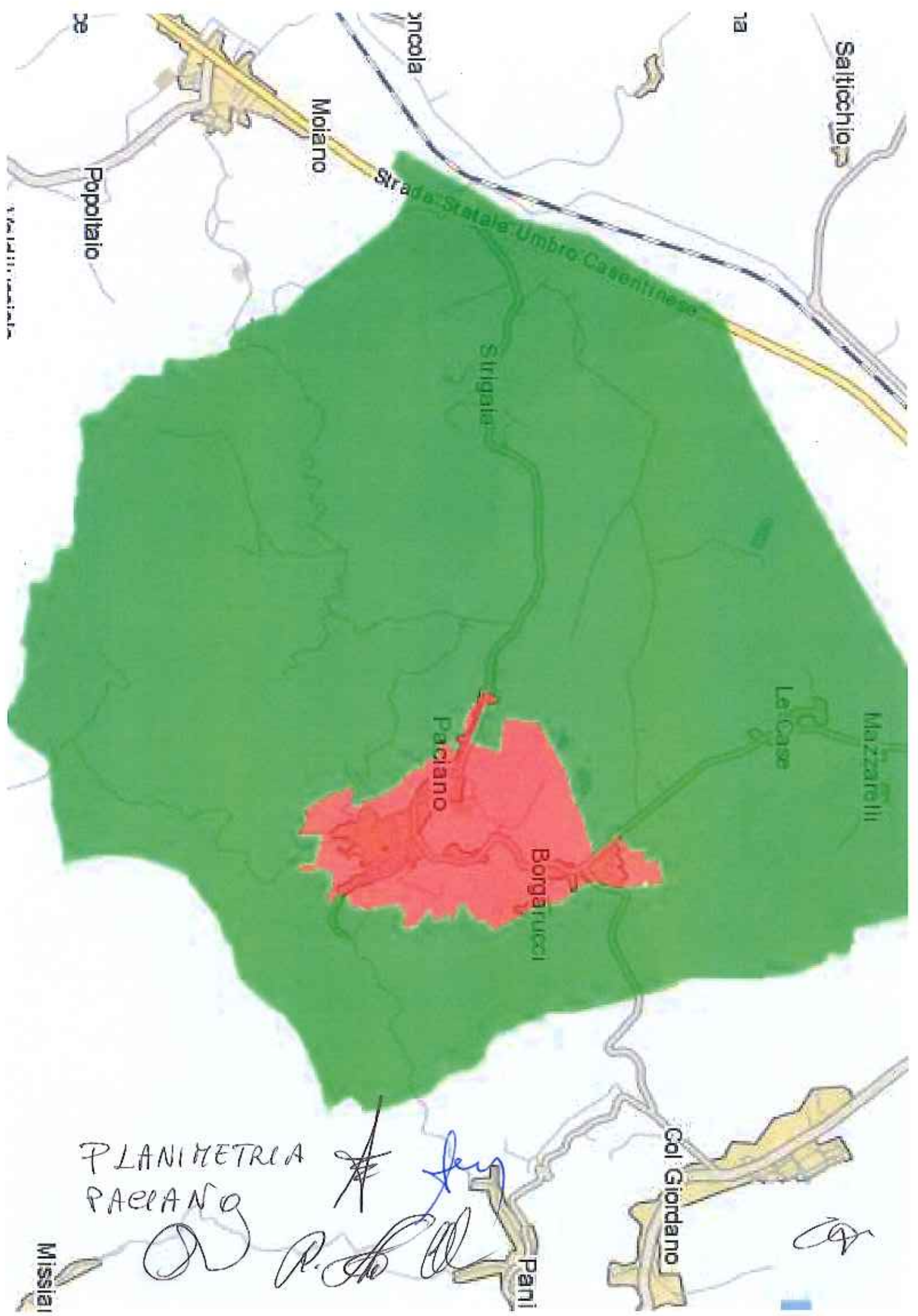
Casaleggi

Mevale



PLANIMETRIA
CERRETO DI SPOLETO

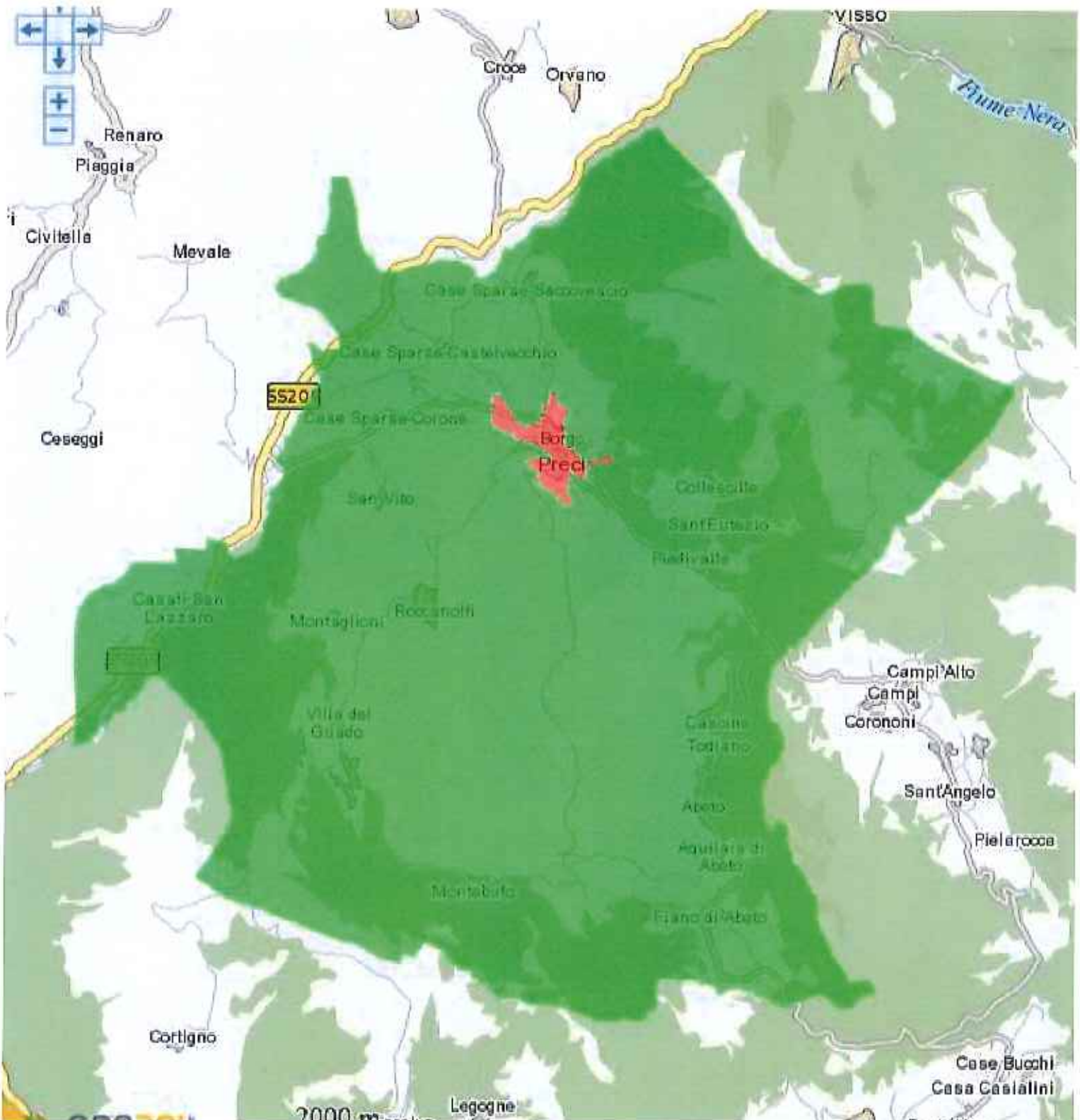








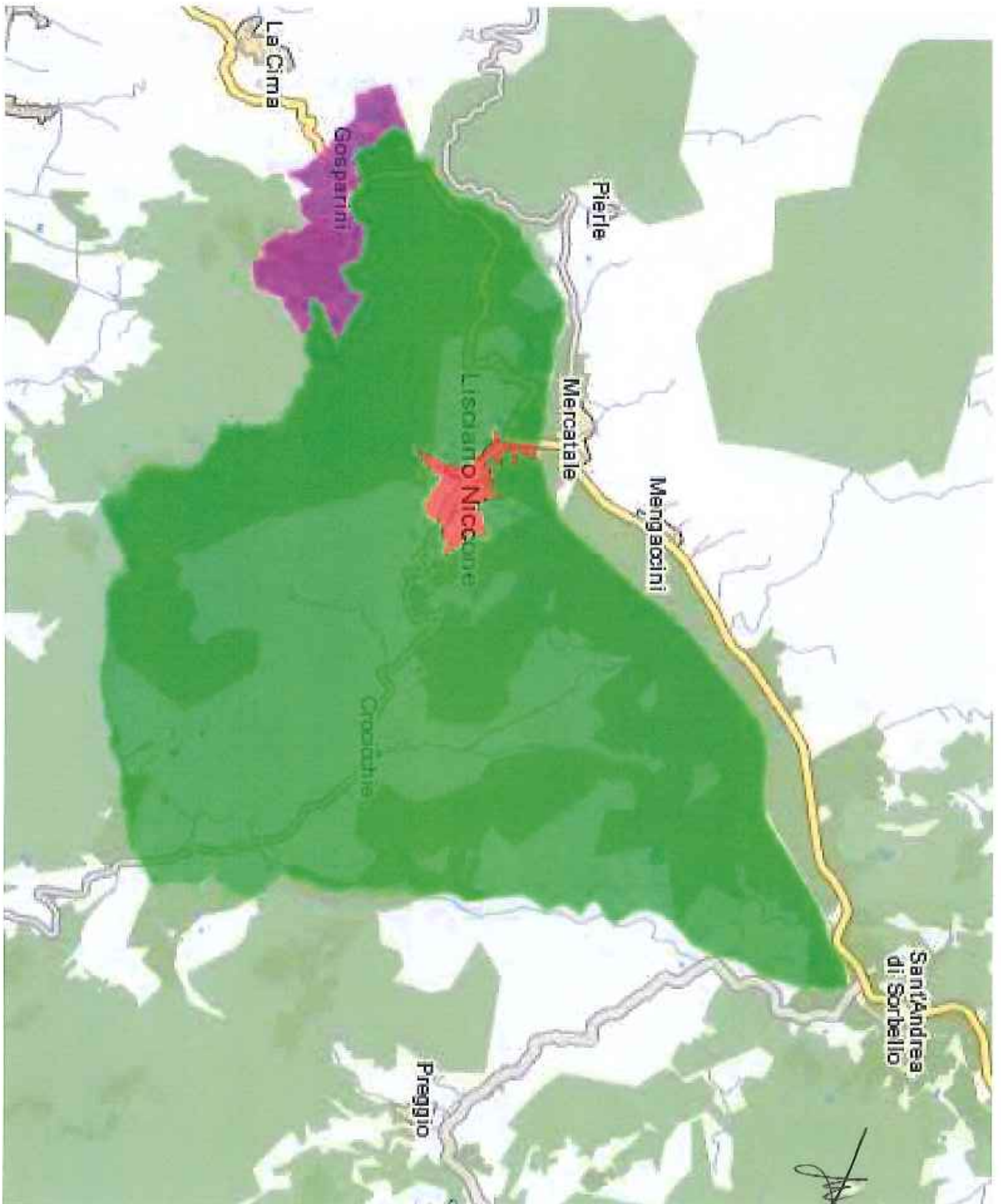
PLANIMETRIA
PACIANO

[Handwritten signature]
P. S. S.

[Handwritten initials]



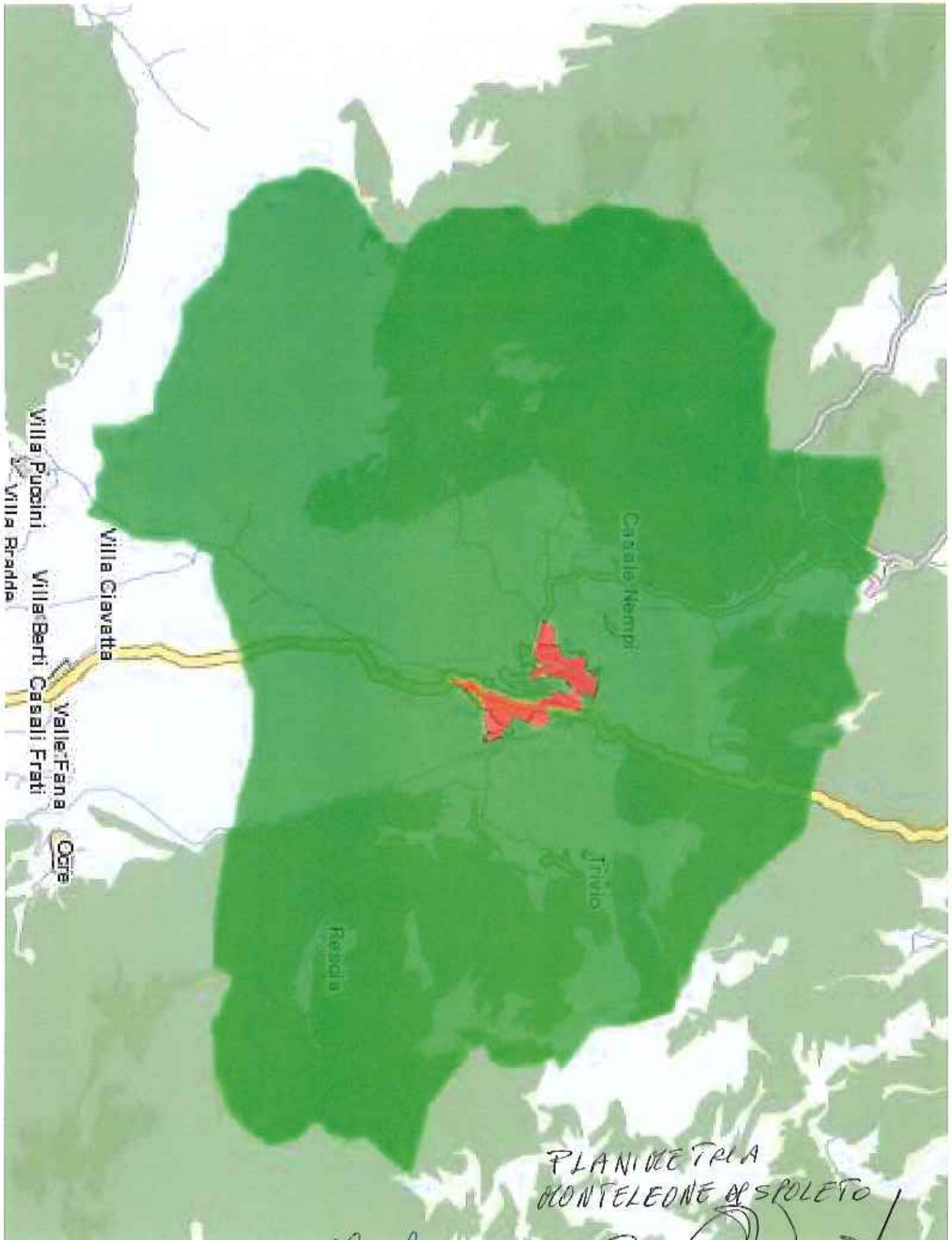
AN PLANIQUETRA
 PRECO
 [Handwritten signatures and initials]



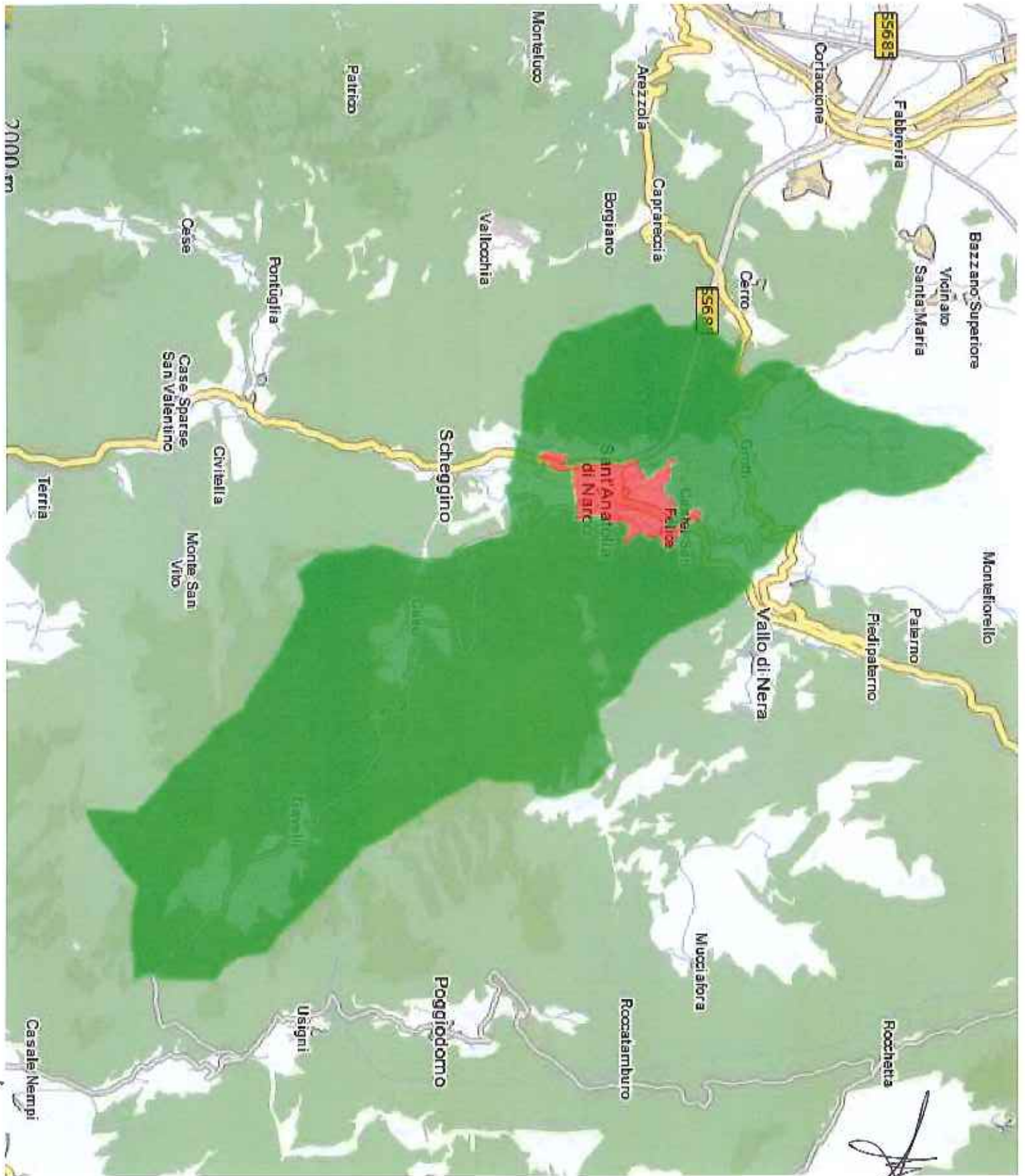
[Handwritten signature]

PLANIMETRIA
LISIGNANO NICCONNE

[Handwritten initials and signatures]



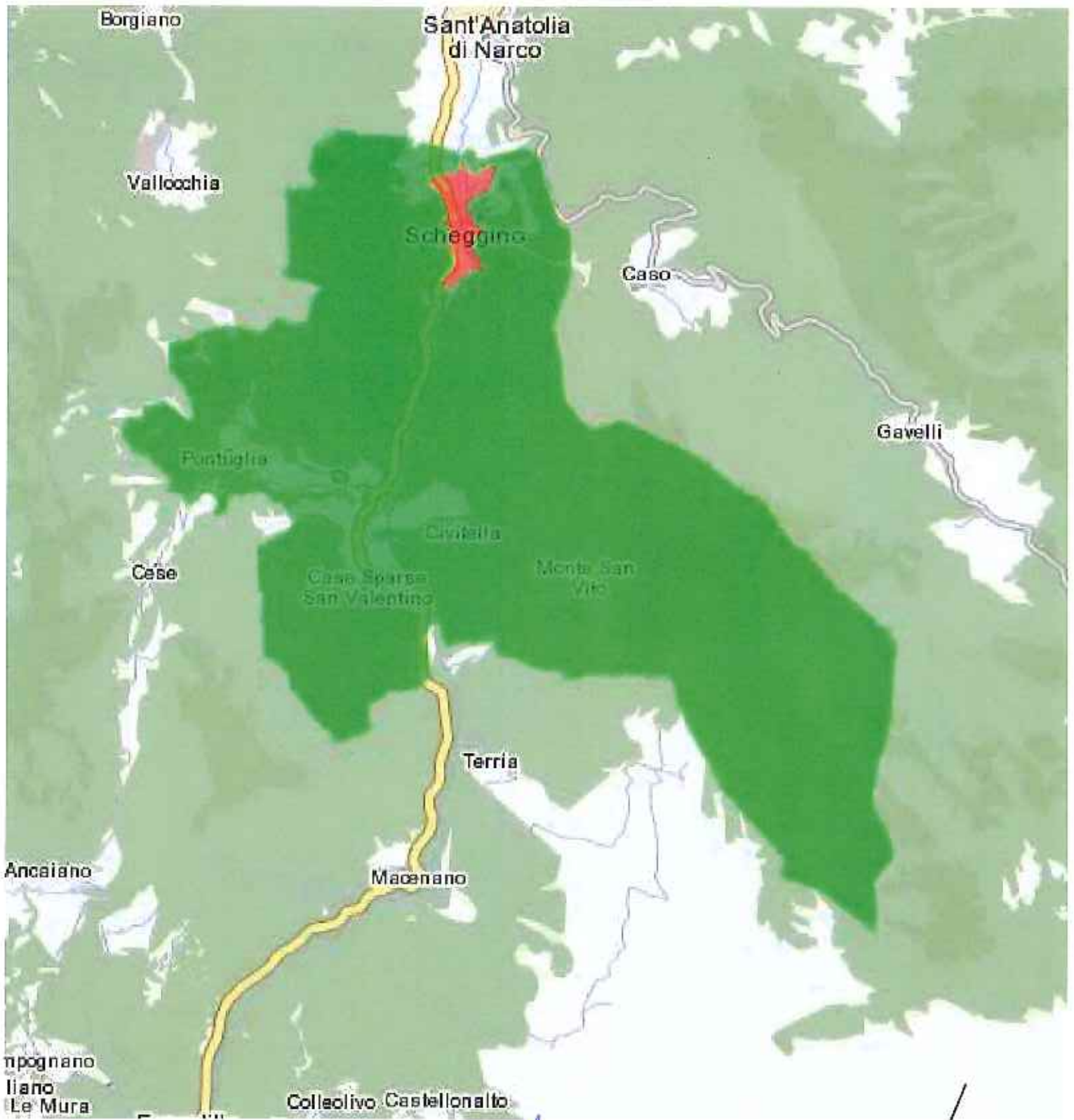
Handwritten signatures and initials in blue ink.




 PLANI METRICA
 SAN'ANATOLIA DI NARDO

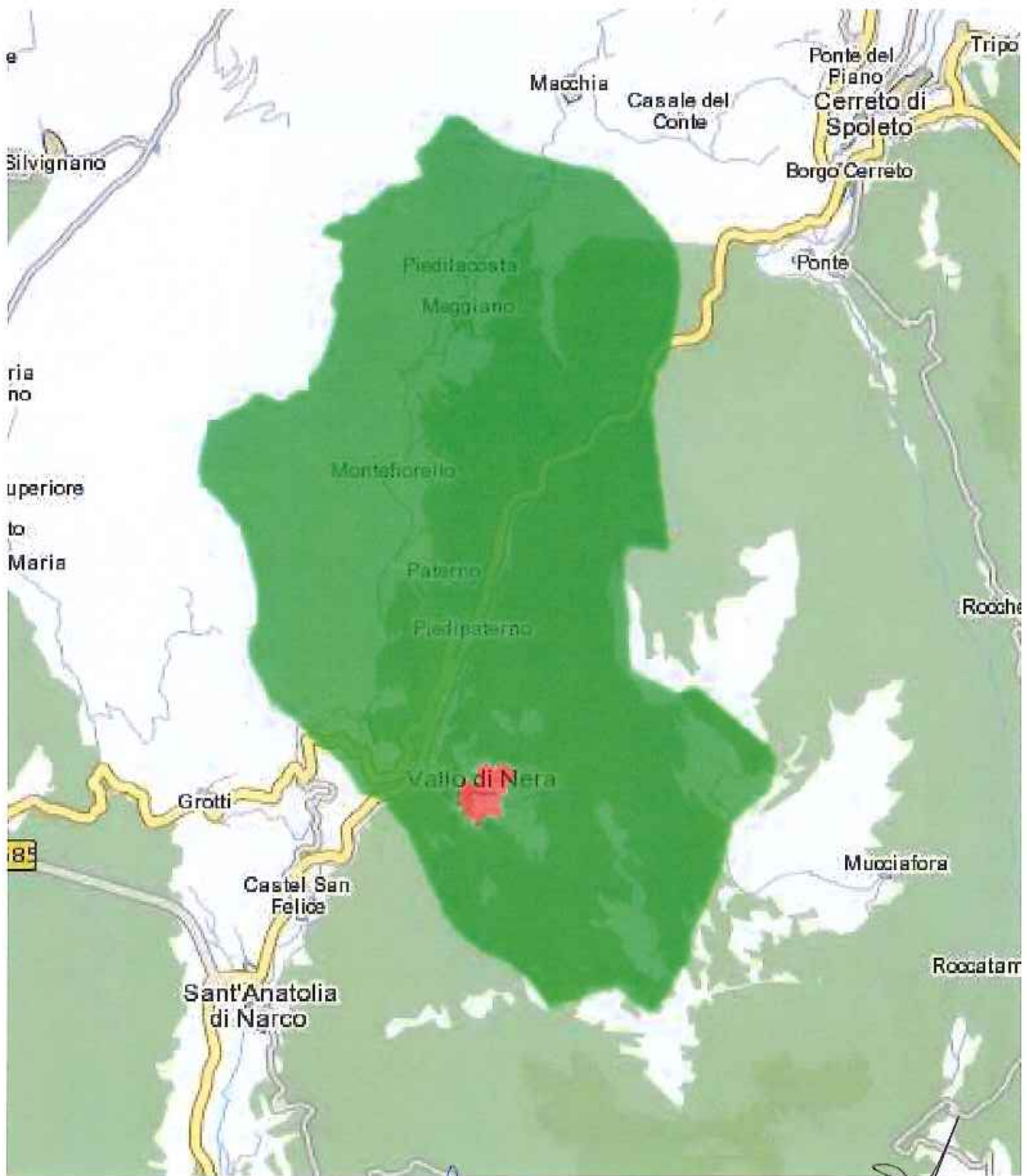






PLANIMETRIA
SCHEGGINO

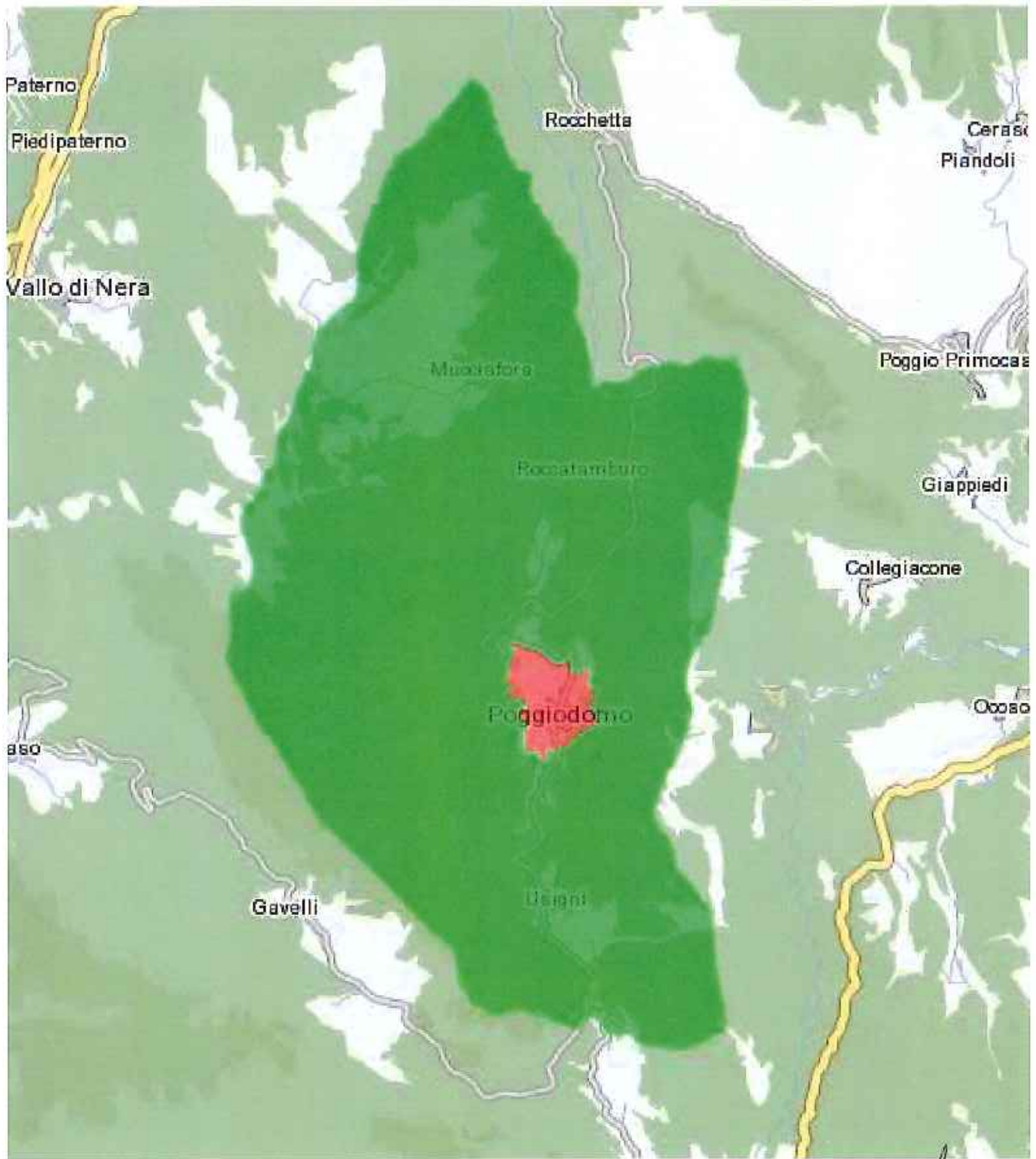
[Handwritten signatures and initials in blue and black ink]



[Handwritten signature]

PLANIMETRIA
VALLO DI NERA
[Handwritten initials]

[Handwritten signature]
[Handwritten initials]



PLANIMETRIA
POGGIODORO

[Handwritten signatures and initials]